

10019

ORGANIZATION FOR THE DEVELOPMENT  
OF THE SENEGAL RIVER  
O.M.V.S.

AFRICAN  
DEVELOPMENT  
BANK

*Centre Régional de Documentation  
Saint-Louis*

# NAVIGATION PROJECT: AN UPDATE


FINAL REPORT

*Organisation pour la Mise en Valeur  
du Fleuve Sénégal (OMVS)  
Haut Commissariat  
Centre Régional de Documentation  
Saint-Louis*




*Organisation pour la Mise en Valeur  
du Fleuve Sénégal (OMVS)  
Haut Commissariat  
Centre Régional de Documentation  
Saint-Louis*

presented by



**LOUIS BERGER INTERNATIONAL, INC.**  
100 Halsted Street P.O. Box 270  
East Orange New Jersey 07019

JULY 1991



10019

ORGANIZATION FOR THE DEVELOPMENT  
OF THE SENEGAL RIVER  
O.M.V.S.

AFRICAN  
DEVELOPMENT  
BANK

LIBRARY  
AFRICAN DEVELOPMENT BANK  
WASHINGTON, D.C.


**NAVIGATION PROJECT:  
AN UPDATE**

**FINAL REPORT**

presented by

**LOUIS BERGER INTERNATIONAL, INC.  
100 Halsted Street P.O. Box 270  
East Orange - New Jersey 07019 - U.S.A.**

**JULY 1991**



# FINAL REPORT

## TABLE OF CONTENTS

	Page
<b>EXECUTIVE SUMMARY</b>	
<b>INTRODUCTION</b>	1
<b>1. PROJECT CONTEXT</b>	5
1.1 Scope of the Navigation Project . . . . .	5
1.2 Results of Earlier Studies . . . . .	6
1.3 Reason for the Present Study . . . . .	11
<b>2. GLOBAL TRAFFIC PROJECTIONS</b>	12
2.1 Influence of the Project . . . . .	12
2.2 Characteristics of Traffic Demand . . . . .	14
2.3 Mineral Export Traffic . . . . .	15
2.4 Trade Traffic between the Capitals . . . . .	18
2.5 International Transit Traffic to and from Mali . . . . .	23
<b>3. STUDY OF THE RIVER TRANSPORTATION SYSTEM</b>	29
3.1 River System and Study Outline . . . . .	29
3.2 Characteristics, Conditions, and Operating Costs of River Fleets by Traffic Type . . . . .	30
3.3 Analysis of the Number of Berths Needed by Port . . . . .	42
3.4 Scale of Port Needs and Investment Costs . . . . .	49
3.5 Annual Port Infrastructure Maintenance and Port Handling Costs . . . . .	57
3.6 Waterway Improvement and Maintenance Costs . . . . .	59
3.7 Optimal Timing for Waterway Improvement . . . . .	62
<b>4. STUDY OF THE RAIL TRANSPORTATION ALTERNATIVE</b>	64
4.1 Railway System and Study Outline . . . . .	64
4.2 Phosphate Transport Costs from Boghé . . . . .	66
4.3 Phosphate Transport Costs from Semmé . . . . .	67
4.4 Mali International Traffic Costs . . . . .	68
4.5 Capacity of the Port at Dakar to Handle Projected Waterway Traffic . . . . .	69
4.6 Investment and Operating Costs of Complementary Ports Linked to the Railway . . . . .	70
4.7 Recapitulation of Investment and Operating Costs . . . . .	72

<b>5. STUDY OF THE ROAD TRANSPORTATION ALTERNATIVE</b>	<b>73</b>
5.1 Road System and Study Outline . . . . .	73
5.2 Road Transport Costs - Nouakchott Traffic . . . . .	75
5.3 Road Transport Costs - Dakar Traffic . . . . .	76
5.4 Comparison of Transport Costs to and from Mali through the Ports of Dakar and Abidjan . . . . .	77
5.5 Potential of Servicing Mali through the Port of Nouakchott . . . . .	77
5.6 Recapitulation of Road Transport Costs . . . . .	78
5.7 Recapitulation of the Costs of the Road Portion of the Combined Road/River System . . . . .	78
 <b>6. ECONOMIC AND FINANCIAL EVALUATION OF THE NAVIGATION PROJECT</b>	 <b>82</b>
6.1 Method of Economic Evaluation . . . . .	82
6.2 Definition of the Navigation Project and of the Reference Situation . . . . .	82
6.3 Investment, Operating, and Maintenance Costs of the Case with the Navigation Project . . . . .	83
6.4 Investment, Operating, and Maintenance Costs of the Reference Case . . . . .	84
6.5 Economic Profitability and Sensitivity Tests . . . . .	85
6.6 Organization and Management of Ports and Navigation . . . . .	91
6.7 Financial Analysis . . . . .	93
6.8 Environmental Impact . . . . .	97
6.9 Other Effects Linked to River Development . . . . .	100
 <b>7. CONCLUSIONS AND RECOMMENDATIONS</b>	 <b>102</b>
7.1 Technical, Economic, and Financial Feasibility . . . . .	102
7.2 Unquantified Secondary Advantages . . . . .	102
7.3 Public Investment Required for the First Stage . . . . .	102
7.4 Construction Schedule . . . . .	102
7.5 Action Plan to Develop the Senegal River . . . . .	104

**ANNEXES**

- A.1 Calculations
- A.2 Transport Demand Projections
- A.3 Transport Supply Data

**BIBLIOGRAPHY**