


9754

OMVS



**PROJET AEROPHOTOGRAPHIQUE
GEODESIQUE ET CARTOGRAPHIQUE
DU BASSIN DU FLEUVE SENEGAL**

PROJET USAID 628-0620

**DESCRIPTION DES POINTS
DE NIVELLEMENT**

du
LIGNE, SRA
" SRR
" SRB
" SRQ
" SRC
" SRP





**TELEDYNE
GEOTRONICS**

Long Beach, California
U.S.A.

२५५

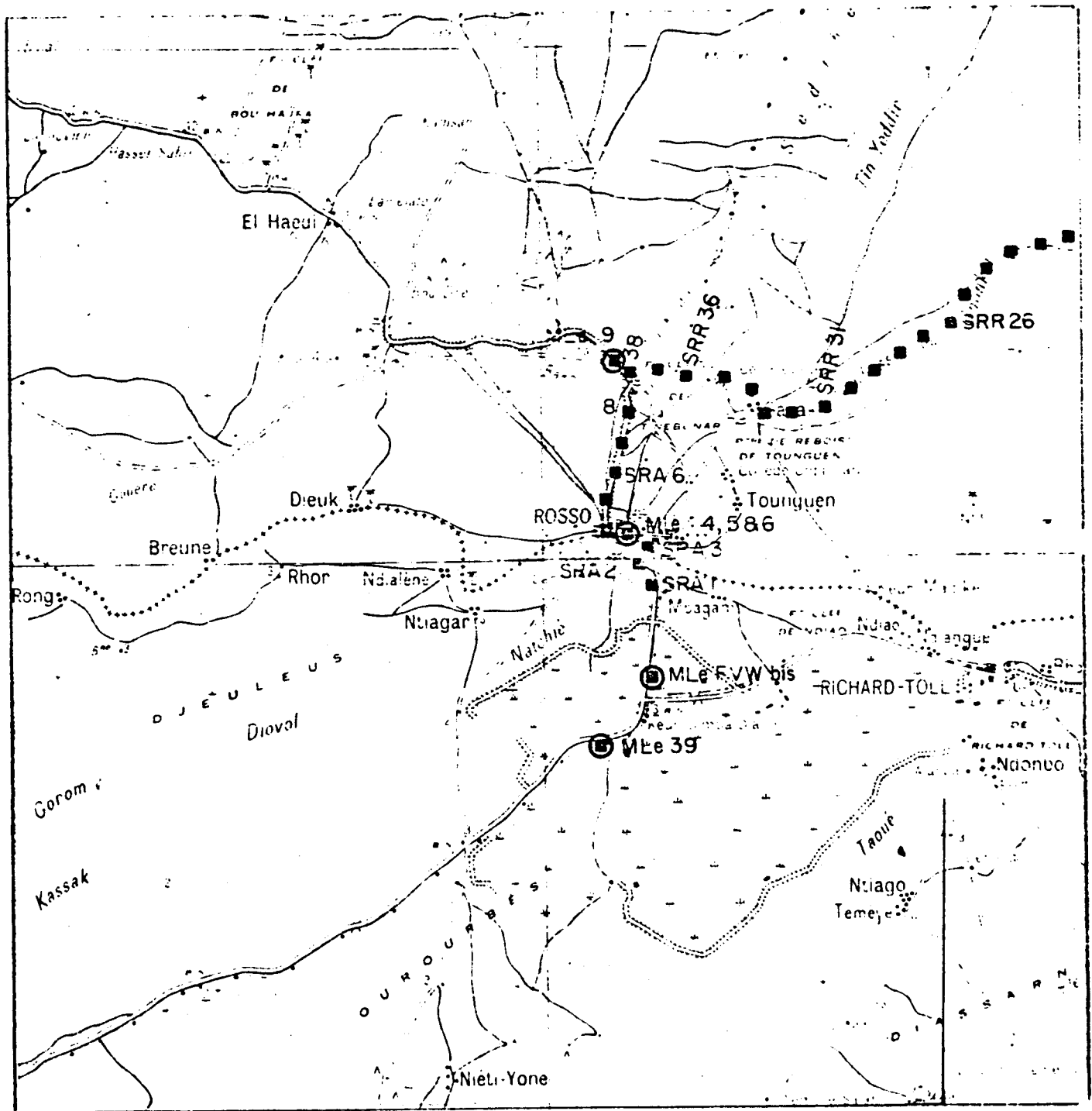
५






LIGNE SRA

ROSSO



BM No. SRA (1-8)



RECONNAISSANCE

STATION DESCRIPTION

STATION NAME

M1e

No

39

TYPE: P/TRAV
1ST ORD
BM

MAP SHEET

NAME

DAGANA

NE 28 III

COORDS LAT:

LONG:

PHOTO REF:

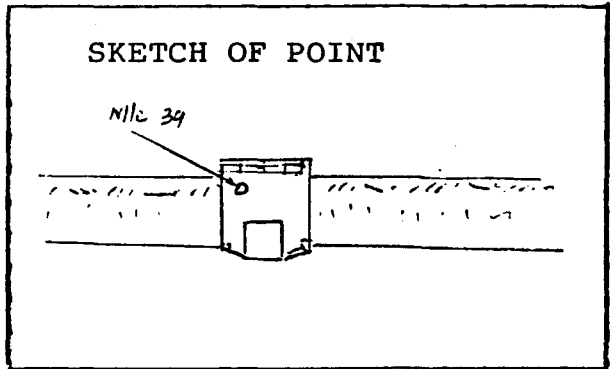
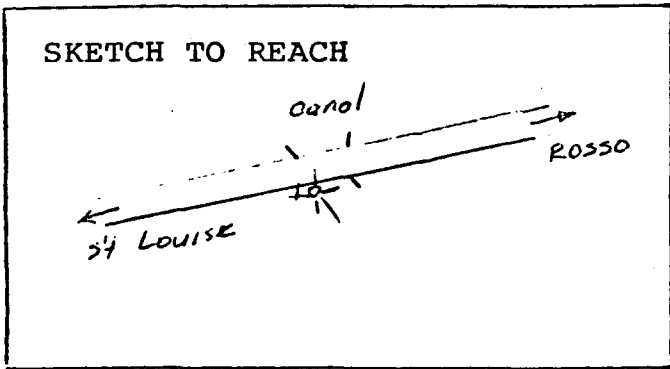
ROLL

FRAME

Alt. 2.995 m

TERRAIN

| | | |
|--------|------|------|
| SOIL / | SAND | ROCK |
|--------|------|------|




DESCRIPTION:

ACCEPTED/REJECTED/HOLD

PREPARED BY:
SIGNATURE :
DATE :

Old IGN Bench Mark recovered in good
condition



RECONNAISSANCE
STATION DESCRIPTION

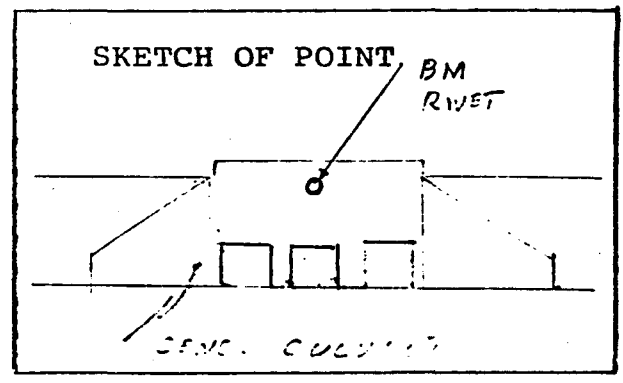
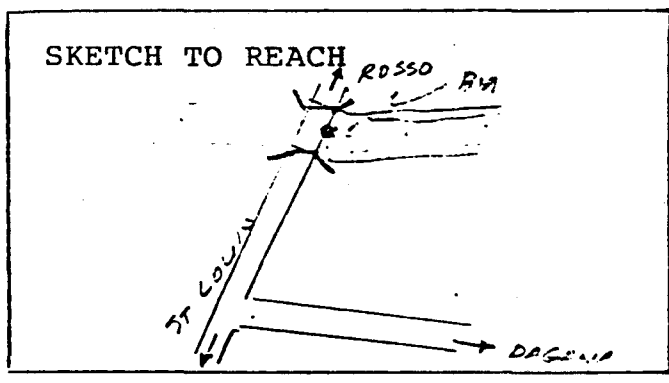
STATION NAME No TYPE: F/TRAV
1ST ORD
BM

MAP SHEET NAME NO.

COORDS LAT: LONG:
PHOTO REF: ROLL FRAME Alt. 3.427 m

TERRAIN

| | | |
|--------|------|------|
| SOIL / | SAND | ROCK |
|--------|------|------|




DESCRIPTION:

ACCEPTED/REJECTED/HOLD

IGN bench mark recovered in
good condition

PREPARED BY:
SIGNATURE :
DATE :



RECONNAISSANCE

STATION DESCRIPTION

STATION NAME MLe No I TYPE: P/TRAV
1ST ORD
BM

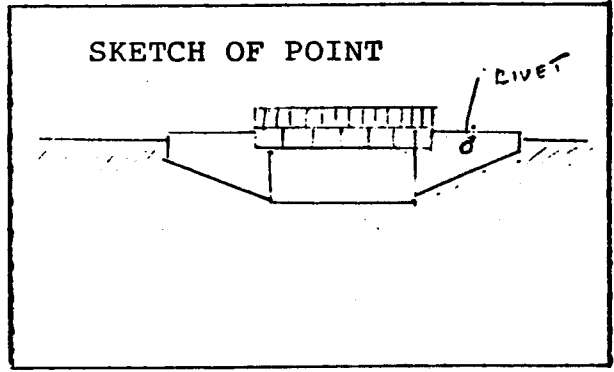
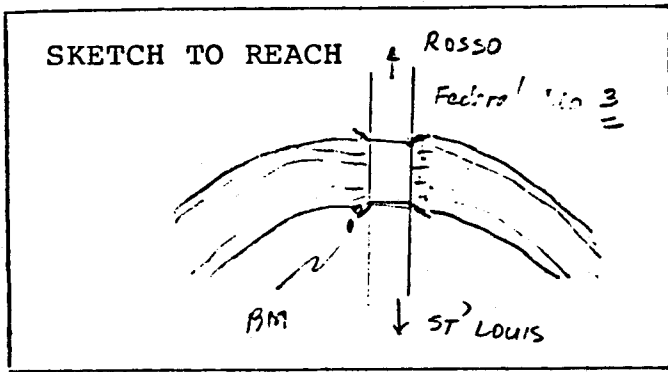
MAP SHEET NAME DAGANA NO. NE 28 III

COORDS LAT: LONG:

PHOTO REF: ROLL FRAME Alt. 2.761 m
2.785 Pub.

TERRAIN

| | | |
|--------|------|------|
| SOIL / | SAND | ROCK |
|--------|------|------|




DESCRIPTION:

ACCEPTED/REJECTED/HOLD

PREPARED BY:
SIGNATURE :
DATE :

Recovered IGN bench mark along route No. 3



SENEGAL RIVER BASIN
SURVEY AND MAPPING PROJECT

TELETYPE
GEOTRONICS

RECONNAISSANCE
STATION DESCRIPTION

STATION NAME S. R. A. No 1/ TYPE: P/TRAV
1ST ORD
EM

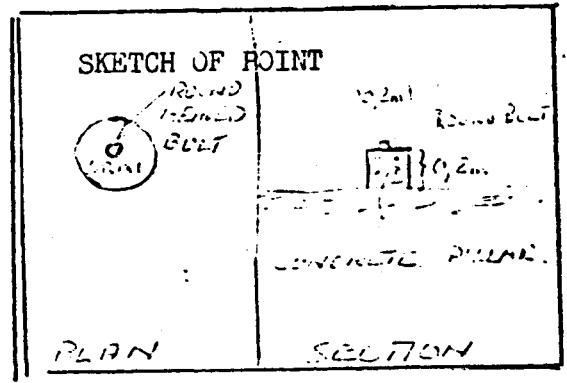
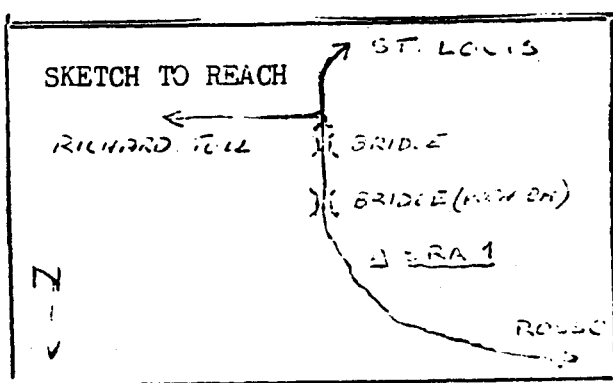
MAP SHEET NAME D A G A N A No NE-28-111

COORDS LAT: LONG: ALT. 2.278 M

PHOTO REF: ROLL FRAME

TERRAIN

| | | |
|------|------|------|
| SOIL | SAND | ROCK |
| / | | |




DESCRIPTION:

From road junction of St. Louis to Rosso road with road to Richard-Toll drive north towards Rosso crossing over bridges at 0,92 km & 3,3 km until a distance of 4,2 km has been travelled from the road junction. See station SRAI on left of road approx 25 metres from road

ACCEPTED/REJECTED/HOLD

Suivre l'embranchement de la route Saint-Louis-Rosso ayant à sa droite la route qui mène en direction Nord vers Rosso à Richard-Toll, traverser des ponts à 0,92 km et à 3,3 km, soit environ une distance de 4,2 km de l'embranchement, la borne SRA est située à gauche à près de 25 m de la route.

PREPARED BY: B. Brunnet
SIGNATURE :
DATE :



SENEGAL RIVER BASIN
SURVEY AND MAPPING PROJECT

TELEDYNE
GEOTRONICS

RECONNAISSANCE

STATION DESCRIPTION

STATION NAME

S. R. A.

No

2

TYPE: P/TRAV
1ST ORD

(21)

MAP SHEET

NAME

D A G A N A

No

NE-28-111

COORDS LAT:

LONG:

ALT. 2.456 M

PHOTO REF:

ROLL

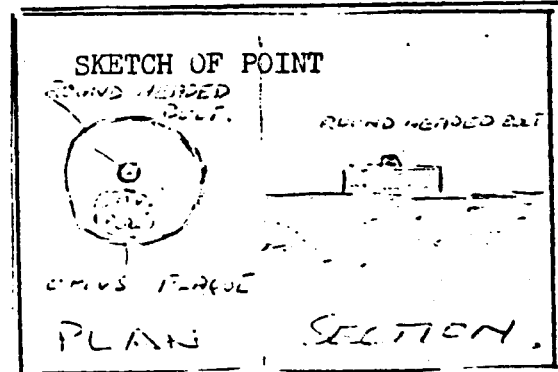
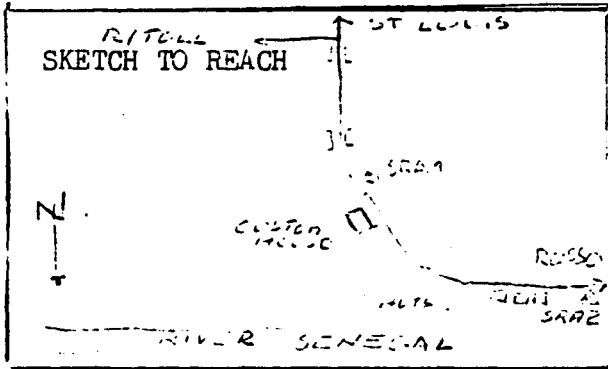
FRAME

TERRAIN

SOIL

SAND

ROCK




DESCRIPTION:

From SRA1 continue north towards Rosso for a further 980 metres and find SRA2 on right (North) side of road on bank of river Senegal.

ACCEPTED/REJECTED/HOLD

De la borne SRA1, suivre la route en direction Nord vers Rosso, sur une distance de 980 mètres, la borne SRA2 est située à droite, côté Nord de la route sur la rive du Fleuve Sénégal.

PREPARED BY: *Ø. BYUMMET*
SIGNATURE :
DATE :



RECONNAISSANCE

STATION DESCRIPTION

STATION NAME S. R. A. No 3

TYPE: P/TRAV
1ST ORD
EM

MAP SHEET NAME D A G A N A No

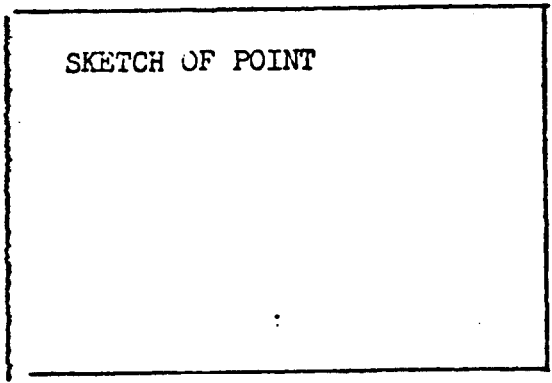
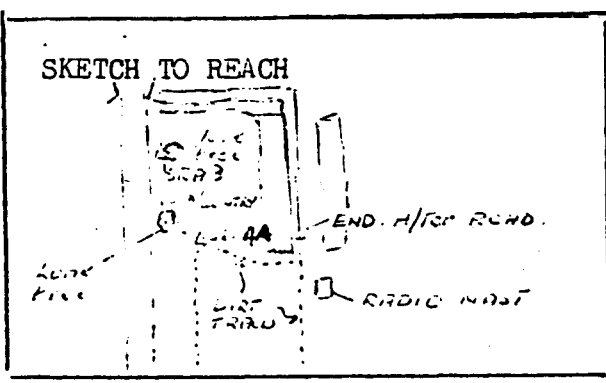
NE-28-111

COORDS LAT: LONG: ALT. 2.281 M

PHOTO REF: ROLL FRAME

TERRAIN

SOIL / SAND ROCK




DESCRIPTION:

From EM. SRA.4 drive cross country on a compass azimuth of 274° towards a conspicuous lone tree. Drive for approx 600 metres until this tree is reached then turn right along river bank and proceed for 700 metres and find EM SRA.3 to left of another prominent lone tree. Approx 250 m south of power station.

ACCEPTED/REJECTED/HOLD

PREPARED BY: *B. Brunmet*
SIGNATURE :
DATE :

De la borne EM-SRA.4, prendre une direction de 274° d'orientation en traversant la campagne vers un arbre isolé mais très distinct ; la borne EM SRA.3 est située à gauche d'un arbre isolé et distinct, à 700 m de la rive droite du Fleuve, à 250 m à l'Ouest d'une centrale électrique.



SENEGAL RIVER BASIN
SURVEY AND MAPPING PROJECT

TELEDYNE
GEOTRONICS

RECONNAISSANCE

STATION DESCRIPTION

STATION NAME

S. R. A.

No

4 A

TYPE: P/TRAV
1ST ORD

BM

MAP SHEET

NAME

D A G A N A

No

NE-28.111

COORDS LAT:

LONG:

ALT.

M

PHOTO REF:

ROLL

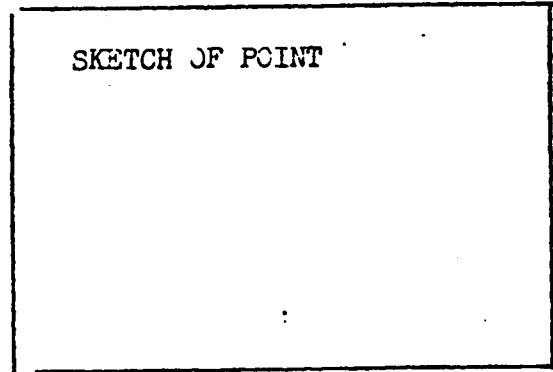
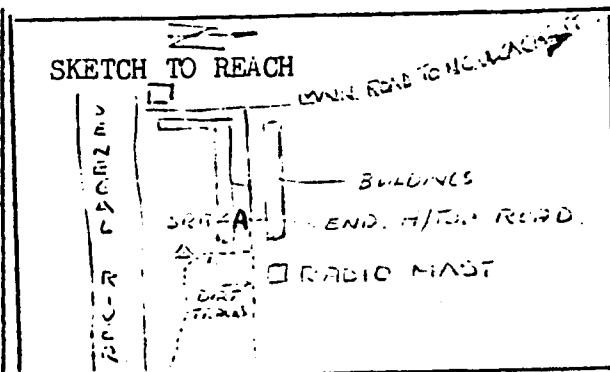
FRAME

TERRAIN

SOIL

SAND

ROCK



DESCRIPTION:

From ferry terminal on Mauritanian side of river travel North on main road for 160 metres then turn right on hard top road. Proceed east. H/top ends after 2 km (May 79), continue for 450 metres on dirt road then turn right onto small dirt track and follow this for 450 metres until track turns sharply left. BM SRA4 is at the PI of this bend.


ACCEPTED/REJECTED/HOLD

Du terminus du bac de l'autre

PREPARED BY: *B. Brummer*
SIGNATURE :

DATE :

côté du Fleuve (Mauritanie), suivre la route principale vers le nord sur 160 m, prendre la route vers l'Est sur 2 km et tourner à droite à 450 m ; la borne BM SRA.4 est située à 450 m du point d'intersection du virage.



RECONNAISSANCE

STATION DESCRIPTION

STATION NAME S R A No 4 TYPE: P/TRAV
1ST ORD
E1

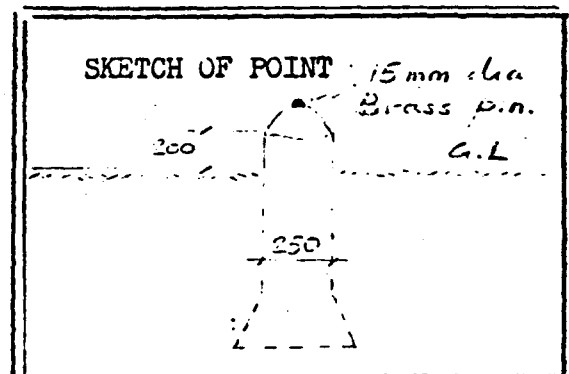
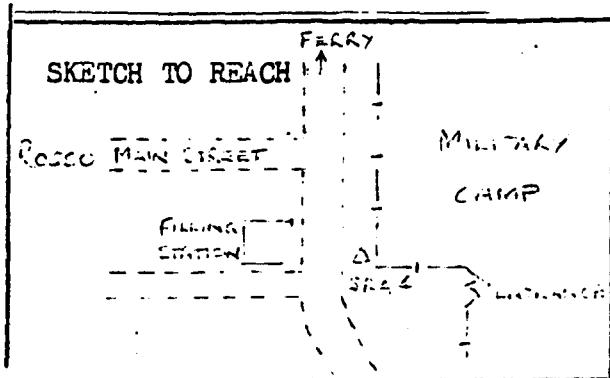

MAP SHEET NAME D A G A N A No NE-28.111

COORDS LAT: LONG: ALT. 3.909 M

PHOTO REF: ROLL FRAME

TERRAIN

| | | |
|--------|------|------|
| SOIL / | SAND | ROCK |
|--------|------|------|




DESCRIPTION:

From SRA.5 proceed into Rosso to wall corner of Military camp opposite Filling Station and find SRA.4 on West side of road near corner of camp.

ACCEPTED/REJECTED/HOLD

PREPARED BY: B. BRUMMET
SIGNATURE :
DATE :

De la borne SRA.5, prendre la route qui va à Rosso jusqu'au mur du camp militaire en face de la station service, la borne SRA-4 est située à l'Ouest de la rue, près d'un coin du camp.



RECONNAISSANCE
STATION DESCRIPTION

STATION NAME

S R A

No

5

TYPE: P/TRAV
1ST ORD

(R1)

MAP SHEET

NAME

D A G A N A

No

NE-28.111

COORDS LAT:

LONG:

ALT. 2.985 M

PHOTO REF:

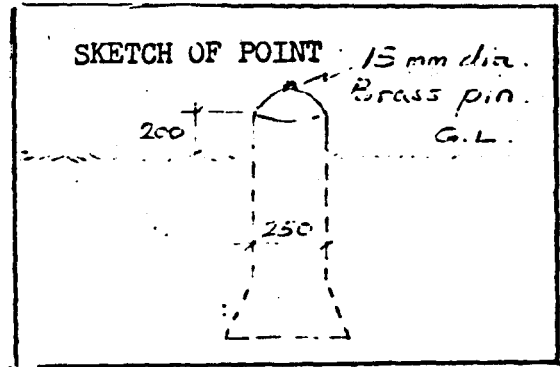
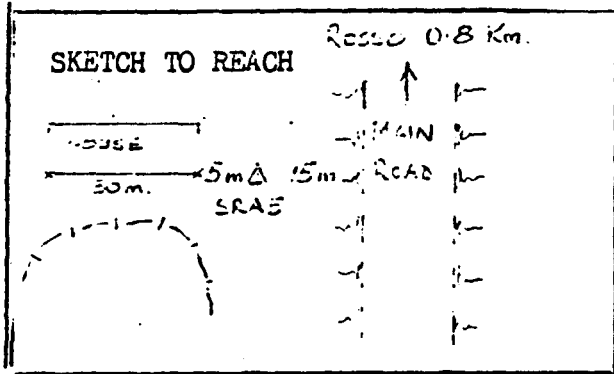
ROLL

FRAME

TERRAIN



| | | |
|--------|------|------|
| SOIL / | SAND | ROCK |
|--------|------|------|




DESCRIPTION:

From SRA.6 proceed along road to Rosso for 1 km to a point 0.8 km from Rosso. Find SRA.5, 15 metres to east of road near large house.

ACCEPTED/REJECTED/HOLD

PREPARED BY: B. BRUMMER
SIGNATURE :
DATE :

De la borne SRA.6., suivre la route de Rosso, sur une distance de 1 km, la borne SRA.5 est située à 15 mètres à l'Est d'une grande maison, et à 0,8 km de Rosso.



SENEGAL RIVER BASIN
SURVEY AND MAPPING PROJECT

TELEBYNE
GEOTRONICS

RECONNAISSANCE

STATION DESCRIPTION

STATION NAME S R A No 6 TYPE: P/TRAV
1ST ORD
34

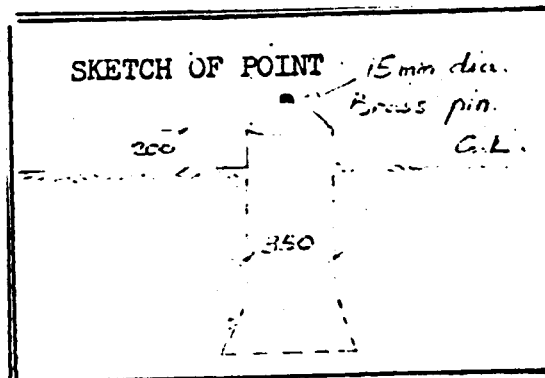
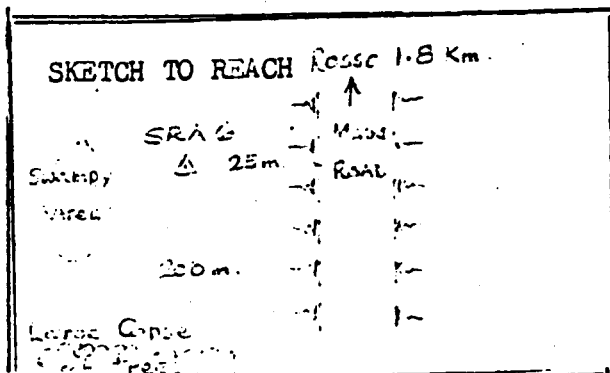

MAP SHEET NAME D A G A N A No NE-28.111

COORDS LAT: LONG: ALT. 2.686 M

PHOTO REF: ROLL FRAME

TERRAIN

| | | |
|--------|------|------|
| SOIL / | SAND | ROCK |
|--------|------|------|




DESCRIPTION:

From SRA.7 proceed along road to Rosso for 0.9 km to a point 1.8 km from Rosso, and find SRA.6, 25 metres to left (East) of road.

ACCEPTED/REJECTED/HOLD

PREPARED BY: B. Brommelt
SIGNATURE :
DATE :

De la borne SRA.7, suivre la route de Rosso, sur une distance de 0,9 km et à 1,8 km de Rosso, la borne SRA.6 est située à l'Est à 25 km du côté gauche de la rue.



RECONNAISSANCE

STATION DESCRIPTION

STATION NAME

S R A

No

7

TYPE: P/TRAV
1ST ORD

(21)

MAP SHEET NAME

D A G A N A

No

NE-28.111

COORDS LAT:

LONG:

ALT. 2.980 M

PHOTO REF:

ROLL

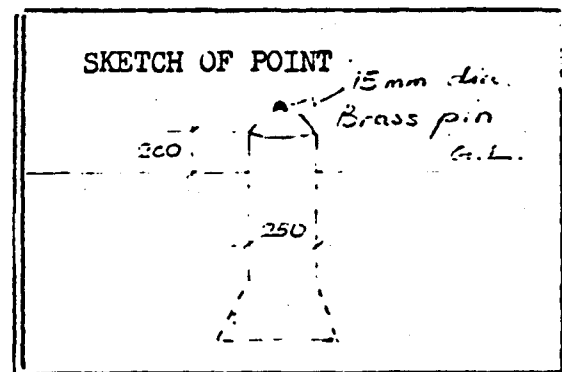
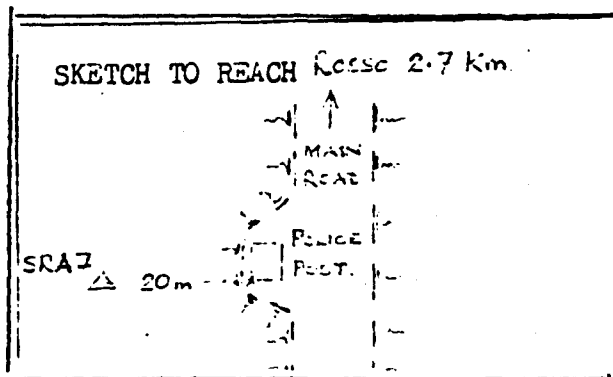
FRAME

TERRAIN

SOIL /

SAND

ROCK




DESCRIPTION:

From SRA.8 proceed towards Rosso for 1 km until Police post 2.7 km from Rosso is reached. Find SRA 7, 20 metres to East of police post.

ACCEPTED/REJECTED/HOLD

PREPARED BY: B. STUMMET
SIGNATURE :
DATE :

De la borne SRA.8, suivre la route de Rosso sur une distance de 1 km jusqu'à atteindre le poste de police distant de Rosso de 2.7 km, la borne SRA.7. est située à l'Est, à 20 m du poste de police.



RECONNAISSANCE

STATION DESCRIPTION

STATION NAME S R A No 8 TYPE: P/TRAV
1ST ORD
B4

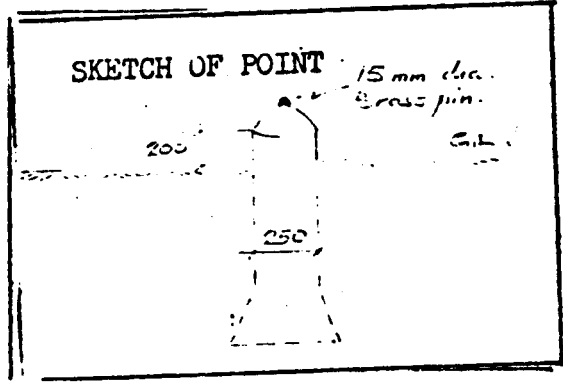
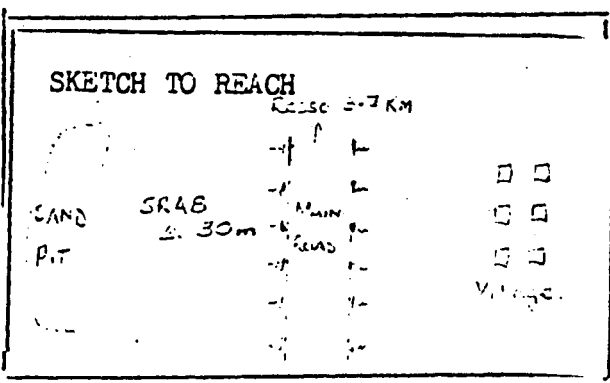

MAP SHEET NAME D A G A N A No NE-28.111

COORDS LAT: LONG: ALT. 3.392 M

PHOTO REF: ROLL FRAME

TERRAIN

| | | |
|--------|------|------|
| SOIL / | SAND | ROCK |
|--------|------|------|




DESCRIPTION:

From French BM Mle 9 travel on main road towards Rosso.
At 3.7 km from Rosso find SRA.8. 30 metres to East of road.

ACCEPTED/REJECTED/HOLD

PREPARED BY: *B. BRUMMET*
SIGNATURE :
DATE :

De la borne SRA.9., suivre la route principale vers Rosso, sur une distance de 3.7 km ; la borne SRA.8 est située à 30 m Est de la route.



RECONNAISSANCE

STATION DESCRIPTION

STATION NAME

MLe

No

9

TYPE: P/TRAV
1ST ORD
BM

MAP SHEET

NAME

DAGANA

NO.

NE 28 III

COORDS LAT:

LONG:

PHOTO REF:

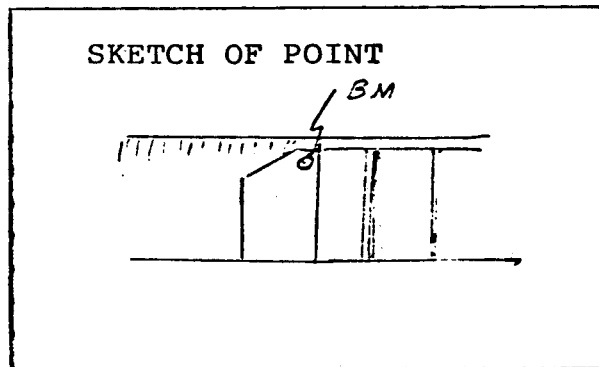
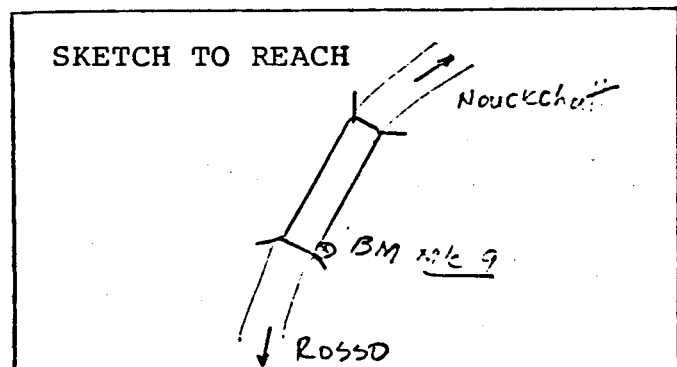
ROLL

FRAME

Alt. 3.546
3.512 Pub. m

TERRAIN

| | | |
|-----------|------|------|
| SOIL / | SAND | ROCK |
|-----------|------|------|




DESCRIPTION:

ACCEPTED/REJECTED/HOLD

PREPARED BY:
SIGNATURE :
DATE :

Recovered IGN bench mark along route No. 3
road Rosso to Nouckchatt



RECONNAISSANCE

STATION DESCRIPTION

STATION NAME

SRR

No

1

TYPE: P/TRAV
1ST ORD
B1 /

MAP SHEET

NAME

DAGANA

No

NE-28-III

COORDS LAT:

LONG:

ALT. 3.151 M

PHOTO REF:

ROLL

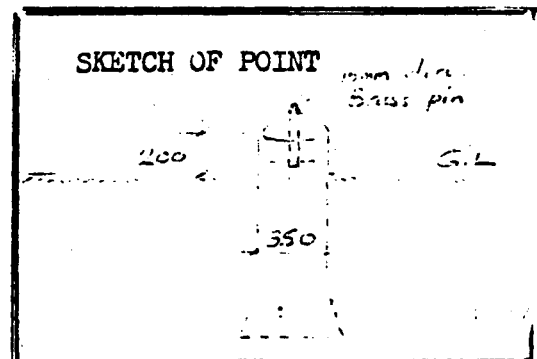
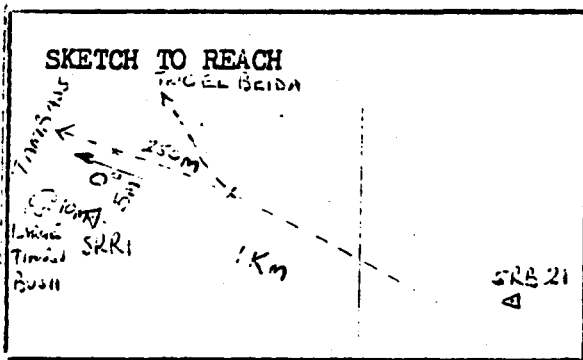
FRAME

SOIL

CL

SAND

ROCK



DESCRIPTION:

From SRB 21 proceed along road Trig El Beida / Tambass. Take left hand to Tambass and after 250m find SRR1, 1.5m to left of road next to large thorn bush.

ACCEPTED/REJECTED/HOLD

PREPARED BY:

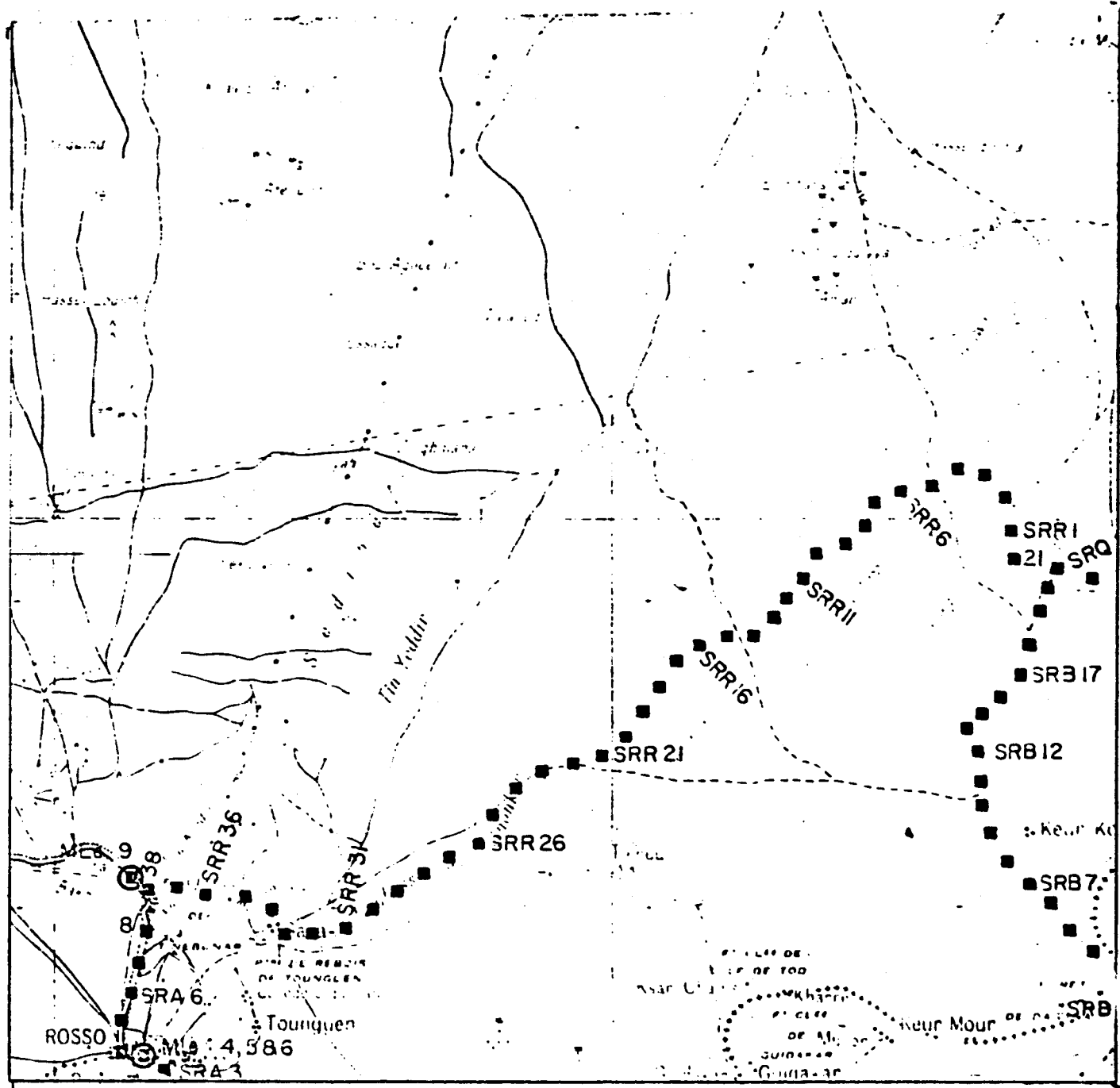
SIGNATURE :

DATE :

K. G. BEAUMONT
15 Aug 1980

De la borne SRB 21, suivre la route vers Trig El Beida / Tambass, en prenant la fourche du bras gauche vers Tambass sur une distance de 250m; la borne SRR1 est située à gauche de la route, près de quelques arbustes épineux.

LIGNE SRR
ROSSO - DAGANA



BM No. SRR (38-SRR-1)

RECONNAISSANCE

STATION DESCRIPTION

STATION NAME **S R R** No **2** TYPE: P/TRAV
1ST ORD
EM /

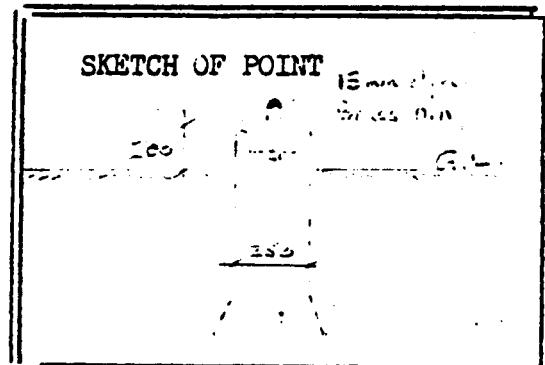

MAP SHEET NAME **DAGANA** No **NE-28-III**

COORDS LAT: LONG: ALT. 2.998 M

PHOTO REF: ROLL FRAME

TERRAIN

| | | |
|--------|------|------|
| SOIL / | SAND | ROCK |
|--------|------|------|



DESCRIPTION:

From SRR1 proceed along road to Tambass for 1km and find SRR2, 15m to right of road, just after crossing stream bed.

REF ID/RESERVED/HOLD

PREPARED BY: *K. B. Beaumont*
SIGNATURE :
DATE : *13 Aug 1970*

De la borne SRR1, suivre la route vers Tambass sur une distance de 1km; la borne SRR2 est située à droite à 15m de la route juste après la traversée du lit d'un cours d'eau.

RECONNAISSANCE

STATION DESCRIPTION

STATION NAME

S R R

No

3

TYPE: P/TRAV
1ST ORD
BM /

MAP SHEET NAME

DAGANA

No

NE-28-III

COORDS LAT:

LONG:

ALT. 2.965 M

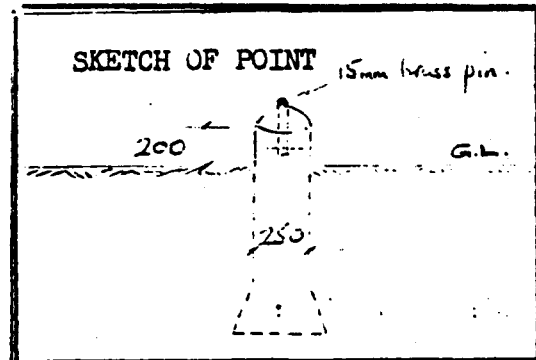
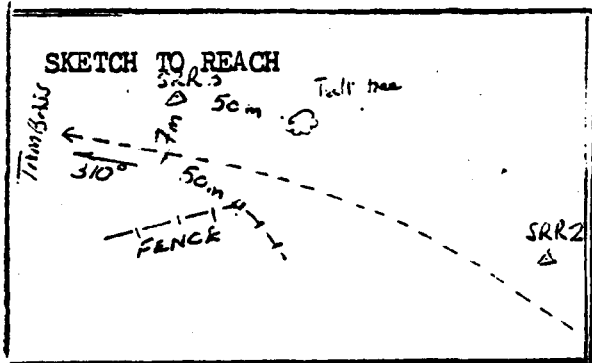
PHOTO REF:

ROLL

FRAME

TERRAIN

| | | |
|--------|------|------|
| SOIL / | SAND | ROCK |
|--------|------|------|



DESCRIPTION:

From SRR2 proceed along road to Tambass for 1km and find SRR3, 7m from right of road beyond tall tree on right and thorn fence on left.

ACCEPTED/REJECTED/HOLD

PREPARED BY: *R. G. BRAUN*
SIGNATURE :
DATE : 13 Aug 1980

De la borne SRR2, suivre la route vers Tambass sur une distance de 1km; la borne SRR3 est située à droite à 7m de la route loin d'un grand arbre à droite et d'une clôture d'épines à gauche.

RECONNAISSANCE

STATION DESCRIPTION

STATION NAME

S R R

No

4

TYPE: P/TRAV
1ST ORD
BM /

MAP SHEET NAME

DAGANA

No

NE-28-III

COORDS LAT:

LONG:

ALT. 2.560 M

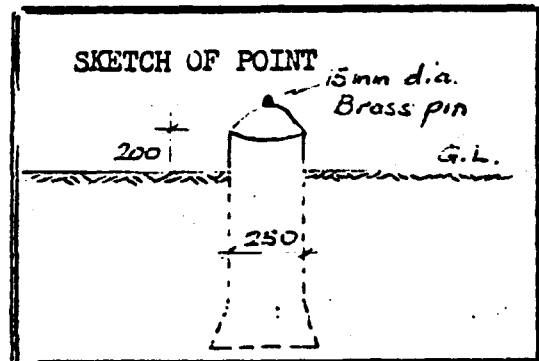
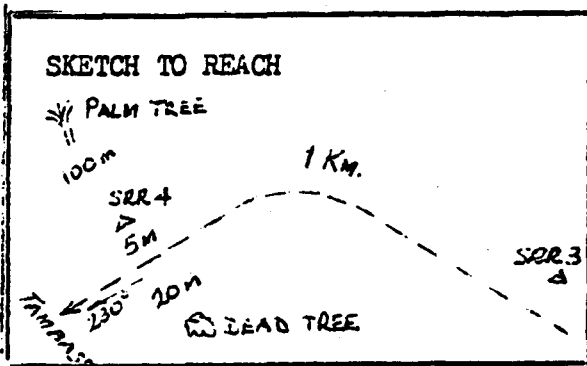
PHOTO REF:

ROLL

FRAME

TERRAIN

| | | |
|--------|------|------|
| SOIL / | SAND | ROCK |
|--------|------|------|



DESCRIPTION:

From SRR3 proceed along road to Tambass for 1km and find SRR4, 5m to right of road, opposite dead tree, 20m to left of road.

ACCEPTED/REJECTED/HOLD

PREPARED BY: K. G. BEAUMONT
SIGNATURE :
DATE : 13 Aug 1980

De la borne SRR3, suivre la route vers Tambass sur une distance de 1km; la borne SRR4 est située à droite à 5m de la route et à 20m d'un arbre situé de l'autre côté de la route.

RECONNAISSANCE

STATION DESCRIPTION

STATION NAME

S F R

No

5

TYPE: P/TRAV
1ST ORD
EM

MAP SHEET

NAME

DAGANA

No

NE-28-III

COORDS LAT:

LONG:

ALT. 2.344 M

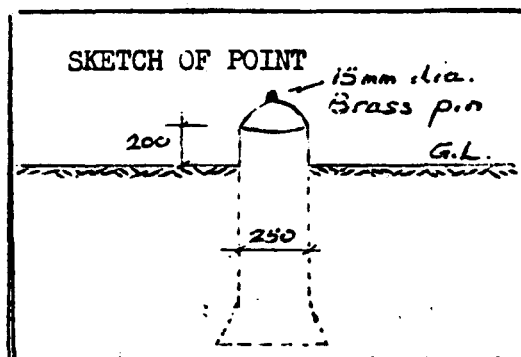
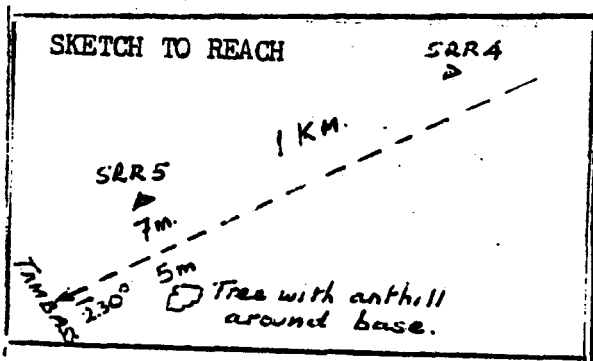

PHOTO REF:

ROLL

FRAME

TERRAIN

| | | |
|--------|------|------|
| SOIL / | SAND | ROCK |
|--------|------|------|



DESCRIPTION:

From SRR4 proceed on road to Tambass for 1km and find SRR5, 7m to right of road, opposite tree with anthill around base 5m left of road.

ACCEPTED/REJECTED/HOLD

PREPARED BY: N. G. BEAUMONT
SIGNATURE :
DATE : 13 Aug 1980

De la borne SRR4, suivre la route vers Tambass sur une distance de 1km; la borne SRR5 est située à droite à 7m de la route; à 5m de l'autre côté de la route, on aperçoit une fourmilière.

RECONNAISSANCE

STATION DESCRIPTION

STATION NAME

S R R

No

6

TYPE: P/TRAV
1ST ORD
BM /

MAP SHEET NAME

DAGANA

No

NE-28-III

COORDS LAT:

LONG:

ALT. 3.177 M

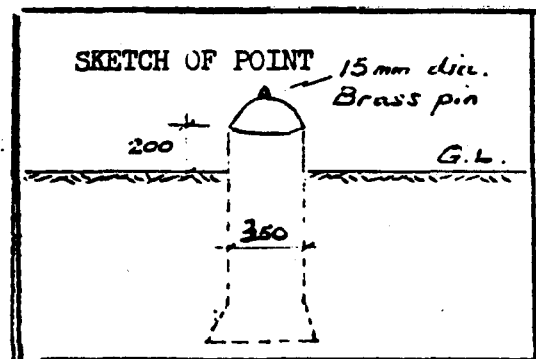
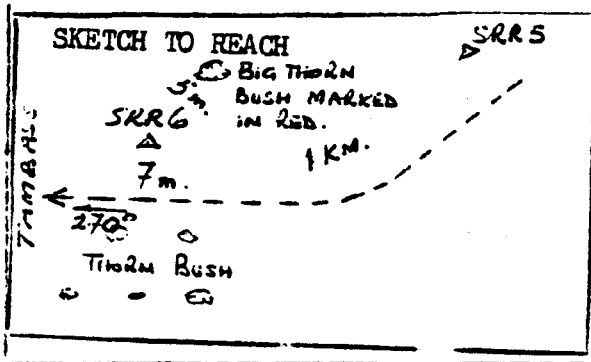
PHOTO REF:

ROLL

FRAME

TERRAIN

| | | |
|--------|------|------|
| SOIL / | SAND | ROCK |
|--------|------|------|



DESCRIPTION:

From SRR5 proceed along road to Tambass for 1km and find SRR6, 7m off right of road near big thorn bush marked in red paint.

ACCEPTED/REJECTED/HOLD

PREPARED BY: N. G. BEAUMONT
SIGNATURE :
DATE : 13 Aug 1980

De la borne SRR5, suivre la route vers Tambass sur une distance de 1km, la borne SRR6 est située à droite à 7m de la route à proximité de quelques arbres épineux portant une couche de peinture rouge.

SENEGAL RIVER BASIN
SURVEY AND MAPPING PROJECT

TELEDYNE
GEOTRONICS

RECONNAISSANCE

STATION DESCRIPTION

STATION NAME

S R R

No

7

TYPE: P/TRAV
1ST ORD
BM /

MAP SHEET NAME

DAGANA

No

NE-28-III

COORDS LAT:

LONG:

ALT. 2.576 M

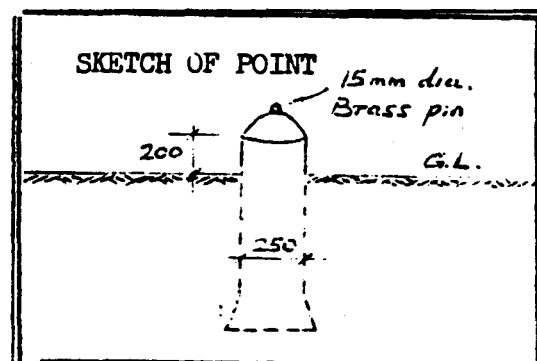
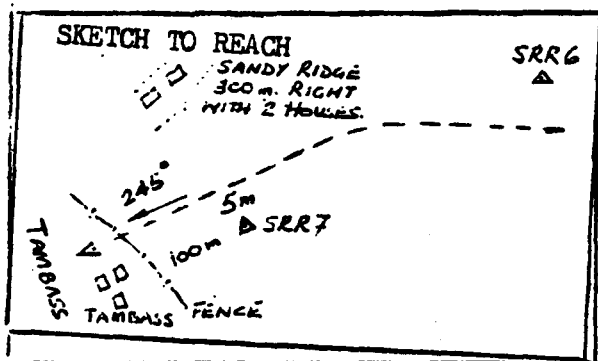
PHOTO REF:

ROLL

FRAME

TERRAIN

| | | |
|--------|------|------|
| SOIL / | SAND | ROCK |
|--------|------|------|



DESCRIPTION:

From SRR6 proceed along road to Tambass for 1km, and find SRR7, 5m left of road, 100m before Tambass N°1 village.

ACCEPTED/REJECTED/HOLD

PREPARED BY: N. G. BEAUMONT
SIGNATURE :
DATE : 13 Aug 1970

De la borne SRR6, suivre la route vers Tambass sur une distance de 1km; la borne SRR7 est située à gauche à 5m de la route. Le village de Tambass N°1 se trouve à 100m de la dite borne.

SENEGAL RIVER BASIN
SURVEY AND MAPPING PROJECT

TELEDYNE
GEOTRONICS

RECONNAISSANCE

STATION DESCRIPTION

STATION NAME

S R R

No

8

TYPE: P/TRAV
1ST ORD
EM /

MAP SHEET NAME

DAGANA

No

NE-28-III

COORDS LAT:

LONG:

ALT. 2.994 M

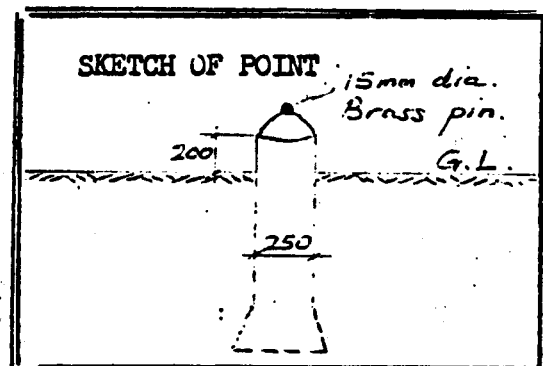
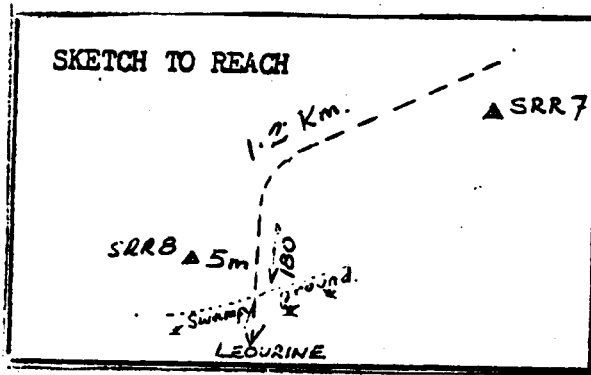
PHOTO REF:

ROLL

FRAME

TERRAIN

| | | |
|--------|------|------|
| SOIL / | SAND | ROCK |
|--------|------|------|



DESCRIPTION:

From SRR7 proceed along road to Leourine for 1,2km and find SRR8,5m to right of road in fairly thorn bush, just before intersecting swampy ground.

ACCEPTED/REJECTED/HOLD

PREPARED BY: *N. G. Penoulet*
SIGNATURE :
DATE : *13 Aug 1980*

De la borne SRR7, suivre la route vers Léourine sur une distance de 1,2km; la borne SRR8 est située à droite près d'un fro-mager touffu qui se trouve sur un terrain marécageux.

RECONNAISSANCE

STATION DESCRIPTION

STATION NAME S R R No 9 TYPE: P/TRAV
1ST ORD
BM /

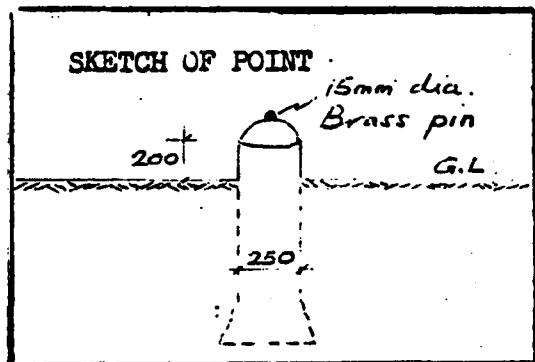
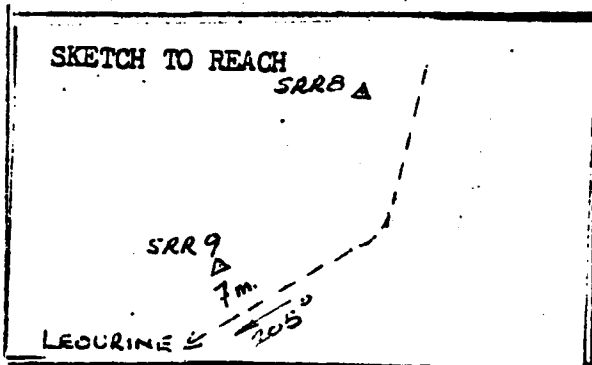
MAP SHEET NAME DAGANA No NE-28-III

COORDS LAT: LONG: ALT. 2.895 M

PHOTO REF: ROLL FRAME

TERRAIN

| | | |
|--------|------|------|
| SOIL / | SAND | ROCK |
|--------|------|------|



DESCRIPTION:

From SRR8 proceed along road to Leourine for 1km and find SRR9, 7m to right of road, near thorn bush with large trunk marked in red.

ACCEPTED/REJECTED/HOLD

PREPARED BY: *D. G. Beaumont*
SIGNATURE :
DATE : *13 Aug 1970*

De la borne SRR8, suivre la route vers Leourine sur une distance de 1km; la borne SRR9 est située à droite à 7m de la route, près d'un fromager dont le tronc est peint en rouge.

RECONNAISSANCE

STATION DESCRIPTION

STATION NAME

S R R

No

10

TYPE: P/TRAV
1ST ORD
EM /

MAP SHEET NAME

DAGANA

No

NE-28-III

COORDS LAT:

LONG:

ALT. 2.985 M

PHOTO REF:

ROLL

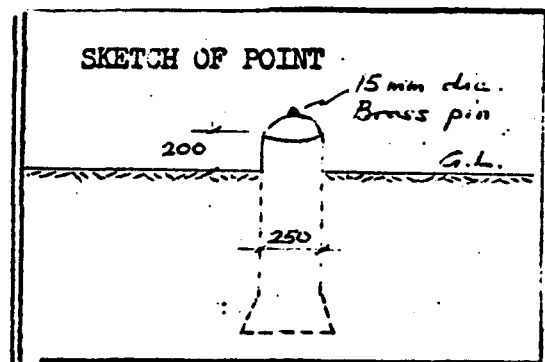
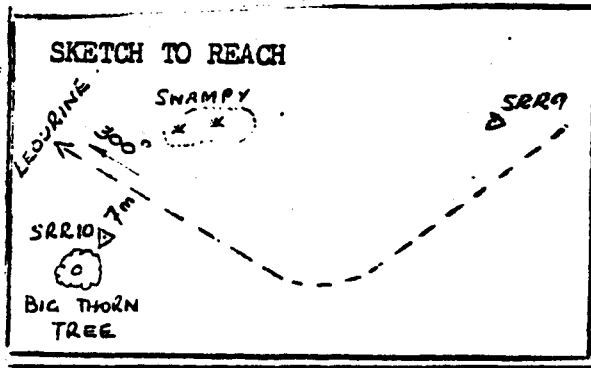
FRAME

TERRAIN

SOIL /

SAND

ROCK



DESCRIPTION:

From SRR9 proceed along road to Leourine for 1km and find SRR10, 7m to left of road next to big thorn tree marked in red paint on trunk. Patch of swampy ground to right of road.

ACCEPTED/REJECTED/HOLD

PREPARED BY: P. G. Benmont
SIGNATURE :
DATE : 13 Aug 1980

De la borne SRR9, suivre la route vers Léourine sur une distance de 1km; la borne SRR10 est située à gauche à 7m de la route près d'un grand fromager dont le tronc est peint en rouge. Un morceau de terre marécageuse set à droite de la route.

une zone

est

SENEGAL RIVER BASIN
SURVEY AND MAPPING PROJECT

TELEDYNE
GEOTRONICS

RECONNAISSANCE

STATION DESCRIPTION

STATION NAME

S R R

No

11

TYPE: P/TRAV
1ST ORD
EM /

MAP SHEET NAME

DAGANA

No

NE-28-III

COORDS LAT:

LONG:

ALT. 3.424 M

PHOTO REF:

ROLL

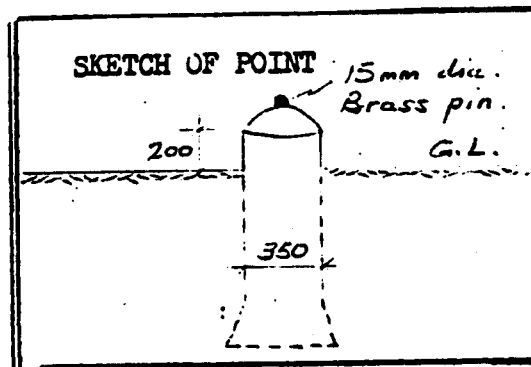
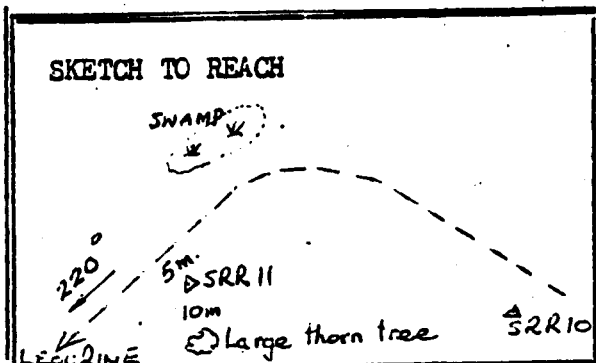
FRAME

TERRAIN

SOIL

SAND /

ROCK



DESCRIPTION:

From SRR10 proceed along road to Leourine for 1km and find SRR11, 5m to left of road in sandy ground, near to large thorn tree, marked in red paint.

ACCEPTED/REJECTED/HOLD

PREPARED BY: N. G. BEAUMON
SIGNATURE :
DATE : 13 Aug 1980

De la borne SRR10, suivre la route vers Léourine sur une distance de 1km, la borne SRR11 est située à gauche à 5m de la route, sur terrain sablonneux près d'un grand fromager peint en rouge.

SENEGAL RIVER BASIN
SURVEY AND MAPPING PROJECT

TELEDYNE
GEOTRONICS

RECONNAISSANCE

STATION DESCRIPTION

STATION NAME S R R No 12

TYPE: P/TRAV
1ST ORD
EI /

MAP SHEET NAME DAGANA

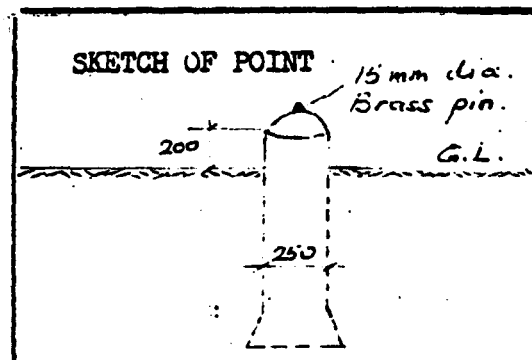
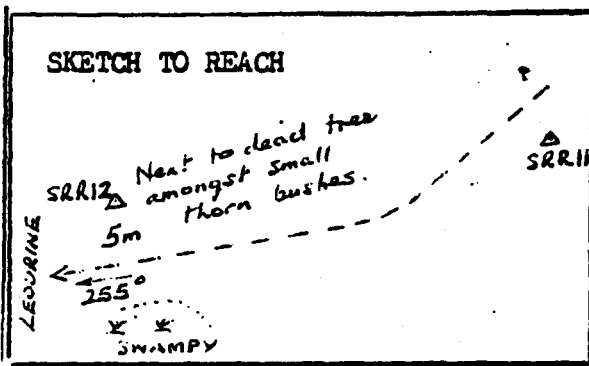

No NE-28-III

COORDS LAT: LONG: ALT. 2.301 M

PHOTO REF: ROLL FRAME

TERRAIN

| | | |
|--------|------|------|
| SOIL / | SAND | ROCK |
|--------|------|------|



DESCRIPTION:

From SRR11 proceed on road to Léourine for 1km and find SRR12, 5m to right of road next to dead tree amongst lots small thorn bush. Swampy ground to left.

ACCEPTED/REJECTED/HOLD

PREPARED BY: *CG BEAUMONT*
SIGNATURE: *CG Beaumont*
DATE: *13 Aug. 1979*

De la borne SRR11, suivre la route vers Léourine sur une distance de 1km; la borne SRR12 est située à droite à 5m de la route près d'un arbre mort qui se trouve à proximité de quelques arbustes épineux. Un terrain marécageux se trouve à gauche de la route.

SENEGAL RIVER BASIN
SURVEY AND MAPPING PROJECT

TELEDYNE
GEOTRONICS

RECONNAISSANCE

STATION DESCRIPTION

STATION NAME

S R R

No

13

TYPE: P/TRAV
1ST ORD
EM /

MAP SHEET

NAME

DAGANA

No

NE-28-III

COORDS LAT:

LONG:

ALT. 3.010 M

PHOTO REF:

ROLL

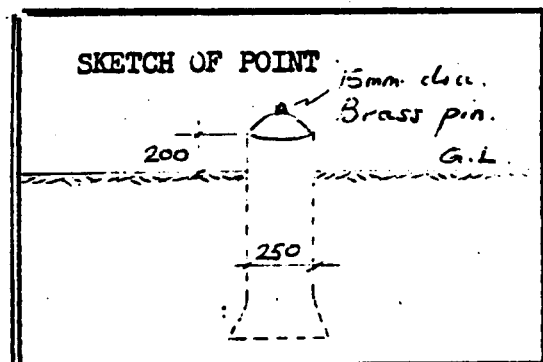
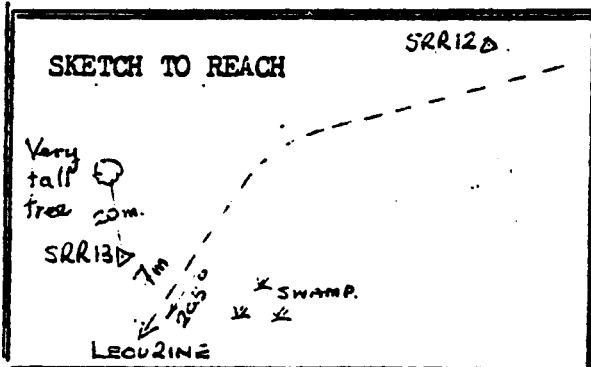
FRAME

TERRAIN

SOIL

SAND

ROCK



DESCRIPTION:

From SRR12 proceed for 1km along road to Leourine and find SRR13, 7m to right of road, near very tall tree. Swampy ground to left.

ACCEPTED/REJECTED/HOLD

PREPARED BY: *K. S. SEPTUAGINT*
SIGNATURE: *K. S. SEPTUAGINT*
DATE: *13 Aug 1979*

De la borne SRR12, suivre la route vers Leourine sur une distance de 1km, la borne SRR13 est située à droite à 7m de la route à proximité d'un grand arbre. Un terrain marécageux est à gauche.

SENEGAL RIVER BASIN
SURVEY AND MAPPING PROJECT

TELEDYNE
GEOTRONICS

RECONNAISSANCE

STATION DESCRIPTION

STATION NAME

S R R

No

14

TYPE: P/TRAV
1ST ORD
BM /

MAP SHEET NAME

DAGANA

No

NE-28-III

COORDS LAT:

LONG:

ALT. 3.453 M

PHOTO REF:

ROLL

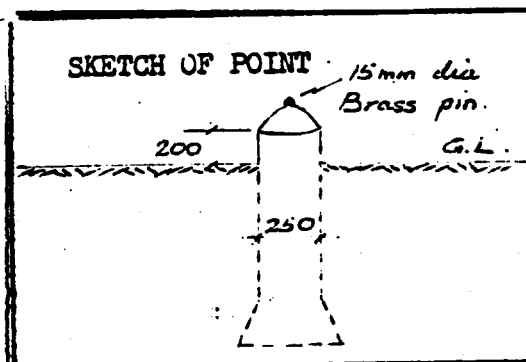
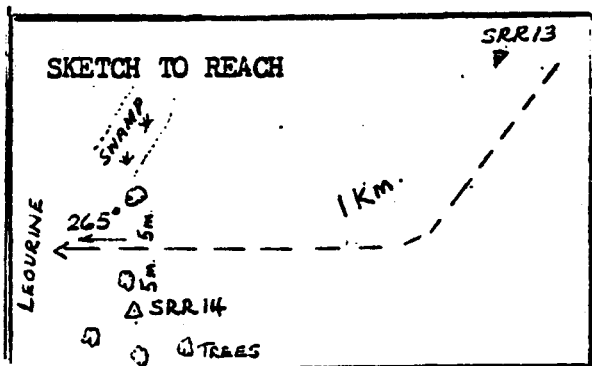
FRAME

TERRAIN

SOIL /

SAND

ROCK



DESCRIPTION:

From SRR13 proceed along road to Leourine for 1km and find SRR14, 5m from left side of road, near small thorn tree marked in red paint, with a group of three trees to left of monument. There is a sandy ridge in foreground at 500m on line of the road.

ACCEPTED/REJECTED/HOLD

PREPARED BY *K. SEXTON*
SIGNATURE *K. SEXTON*
DATE *13.4.77*

De la borne SRR13, suivre la route vers Leourine sur une distance de 1km; la borne SRR14 est située à gauche à 5m de la route près d'un petit fromager peint en rouge; un groupe de 3 arbres se trouvent à gauche de la borne. Il existe une croupe de terre sablonneuse à 500m en arrière plan sur la ligne de la route.

SENEGAL RIVER BASIN
SURVEY AND MAPPING PROJECT

TELEDYNE
GEOTRONICS

RECONNAISSANCE

STATION DESCRIPTION

STATION NAME S R R No 15

TYPE: P/TRAV
1ST ORD
BM /

MAP SHEET NAME DAGANA No

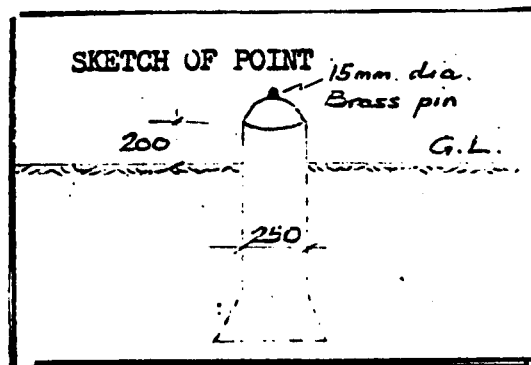
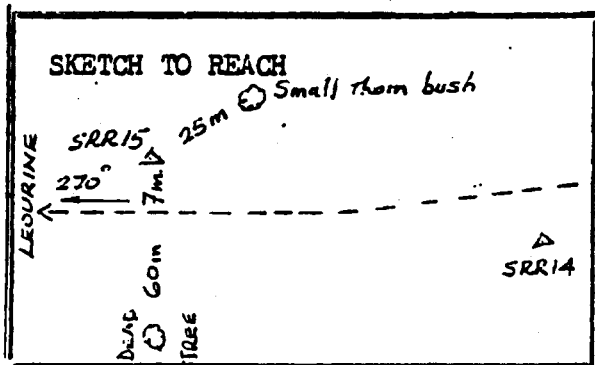

NE-28-III

COORDS LAT: LONG: ALT. 6.332 M

PHOTO REF: ROLL FRAME

TERRAIN

| | | |
|------|--------|------|
| SOIL | SAND / | ROCK |
|------|--------|------|



DESCRIPTION:

From SRR14 proceed along road to Leourine for 1km and find SRR15, 7m to right of road, 25m from small thorn bush marked in red paint.

ACCEPTED/REJECTED/HOLD

PREPARED BY *J. G. RAYMOND*
SIGNATURE *J. G. Raymond*
DATE *25 Aug 1979.*

De la borne SRR14, suivre la route vers Leourine sur une distance de 1km; la borne SRR15 est située à droite à 7m de la route et à 25m d'arbustes épineux peints en rouge.

SENEGAL RIVER BASIN
SURVEY AND MAPPING PROJECT

TELEDYNE
GEOTRONICS

RECONNAISSANCE

STATION DESCRIPTION

STATION NAME

S R R

No

16

TYPE: P/TRAV
1ST ORD
BM /

MAP SHEET NAME

DAGANA

No

DE-28-III

COORDS LAT:

LONG:

ALT. 5.326 M

PHOTO REF:

ROLL

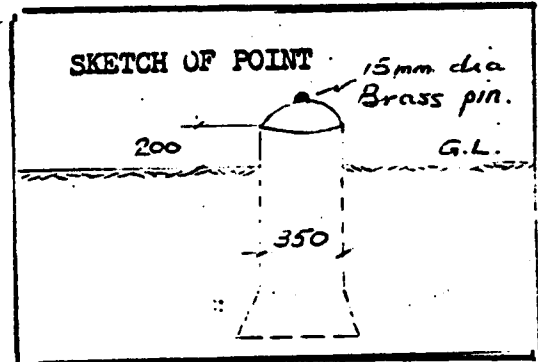
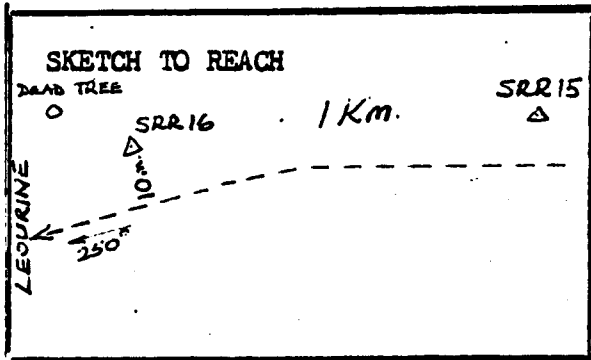
FRAME

TERRAIN

SOIL

SAND /

ROCK



DESCRIPTION:

From SRR15 proceed along road to Leourwne for 1km and find SRR16, 10m to right of road, near dead tree stump marked in red paint. Leourine village visible to left front at 1/2km.

ACCEPTED/REJECTED/HOLD

PREPARED BY: *KG Beaumont*
SIGNATURE: *KG Beaumont*
DATE: *13 Aug. 1979*

De la borne SRR15, suivre la route vers Léourine sur une distance de 1km; la borne SRR16 est située à droite à 10m de la route, à côté de la souche d'un arbre mort peint en rouge. On aperçoit de la gauche le village de Léourine distant de 500m.

SENEGAL RIVER BASIN
SURVEY AND MAPPING PROJECT

TELEDYNE
GEOTRONICS

RECONNAISSANCE

STATION DESCRIPTION

STATION NAME

S R R

No

17

TYPE: P/TRAV
1ST ORD
EM /

MAP SHEET NAME

DAGANA

No

NE-28-III

COORDS LAT:

LONG:

ALT. 2.791 M

PHOTO REF:

ROLL

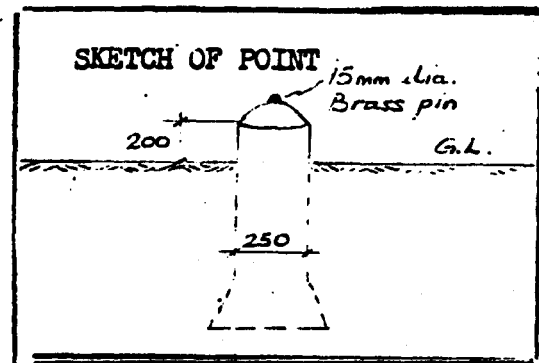
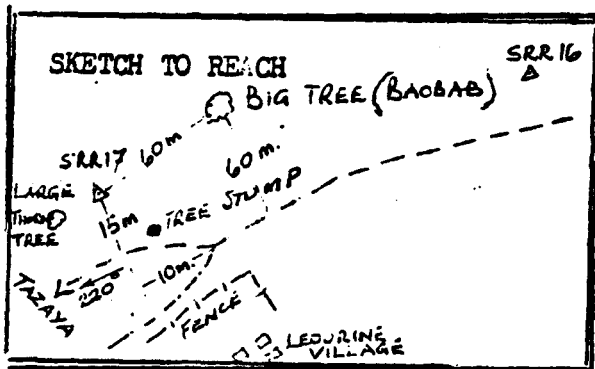
FRAME

TERRAIN

SOIL

SAND /

ROCK



DESCRIPTION:

From SRR16 proceed along road to Leourine for 1km and find SRR17, 15m to right of road near dead tree stump, and large thorn tree marked 17 in red paint..

ACCEPTED/REJECTED/HOLD

PREPARED BY: *K. G. BEHRENT*
SIGNATURE : *K. G. Behrent*
DATE : *13 Aug. 1977*

De la borne SRR16, suivre la route vers L rouine sur une distance de 1km; la borne SRR17 est situ e   droite   15m de la route pr s de la souche d'un arbre mort et d'un fromager qui porte peint en rouge 17.

SENEGAL RIVER BASIN
SURVEY AND MAPPING PROJECT

TELEDYNE
GEOTRONICS

RECONNAISSANCE

STATION DESCRIPTION

STATION NAME

S R R

No

19

TYPE: P/TRAV
1ST ORD
EM /

MAP SHEET

NAME

DAGANA

No

NE-28-III

COORDS LAT:

LONG:

ALT. 2.360 M

PHOTO REF:

ROLL

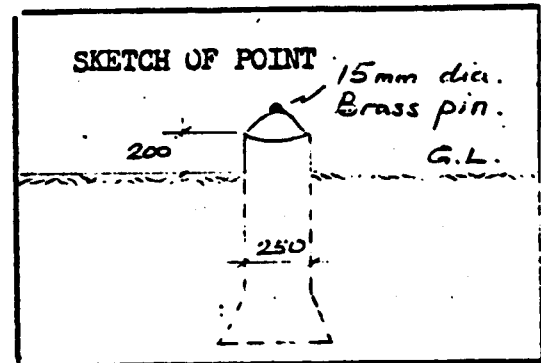
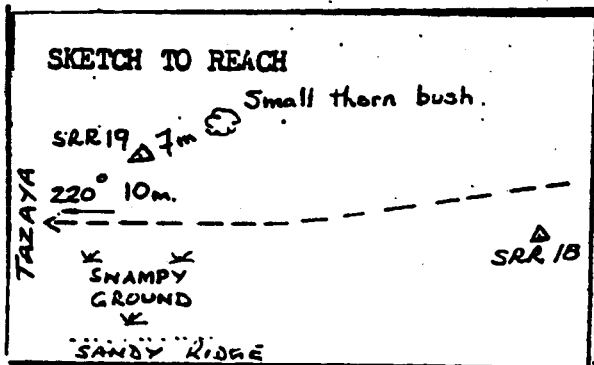
FRAME

TERRAIN

SOIL /

SAND

ROCK



DESCRIPTION:

From SRR18 proceed along road to Tazaya for 1km and find SRR19, 10m to right of road, 7m from small thorn bush marked with red tape and paint.

ACCEPTED/REJECTED/HOLD

PREPARED BY: *K. G. BERNHART*
SIGNATURE: *K. G. Bernhart*
DATE: 14 Aug 1979

De la borne SRR18, suivre la route vers Tazaya sur une distance de 1km, la borne SRR19 est située à droite à 10m de la route et à 7m de quelques arbustes épineux marqués à l'aide de ruban et de peinture rouge.

SENEGAL RIVER BASIN
SURVEY AND MAPPING PROJECT

TELEDYNE
GEOTRONICS

RECONNAISSANCE

STATION DESCRIPTION

STATION NAME

S R R

No

20

TYPE: P/TRAV
1ST ORD
EM

MAP SHEET

NAME

DAGANA

No

NE-28-III

COORDS LAT:

LONG:

ALT. 2.949 M

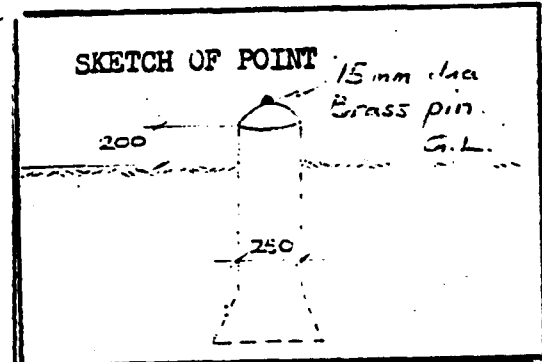
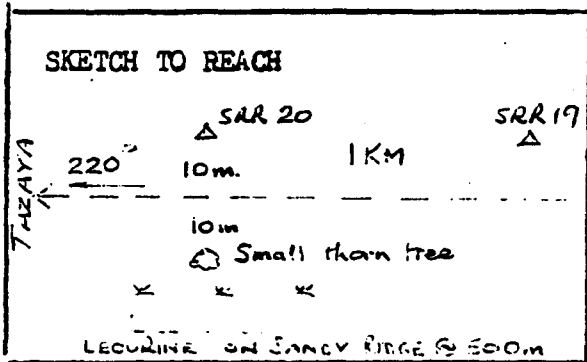
PHOTO REF:

ROLL

FRAME

TERRAIN

| | | |
|------|--------|------|
| SOIL | SAND / | ROCK |
|------|--------|------|



DESCRIPTION:

From SRR19 proceed on road to Tazaya for 1km, and find SRR20, 10m to right of road with a small thorn tree 10m to left of road marked 20 in red paint.

ACCEPTED/REJECTED/HOLD

PREPARED BY: *[Signature]*
SIGNATURE :
DATE : 10 Aug 1979

De la borne SRR19, suivre la route vers Tazaya sur une distance de 1km; la borne SRR20 est située à droite à 10m de la route, un petit fromager se trouve à gauche à 10m de la route portant point en rouge 20.

SENEGAL RIVER BASIN
SURVEY AND MAPPING PROJECT

TELEDYNE
GEOTRONICS

RECONNAISSANCE
STATION DESCRIPTION

STATION NAME

S R R

No

21

TYPE: P/TRAV
1ST ORD
BM /

MAP SHEET

NAME

DAGANA

No

NE-28-III

COORDS LAT:

LONG:

ALT. 3.007 M

PHOTO REF:

ROLL

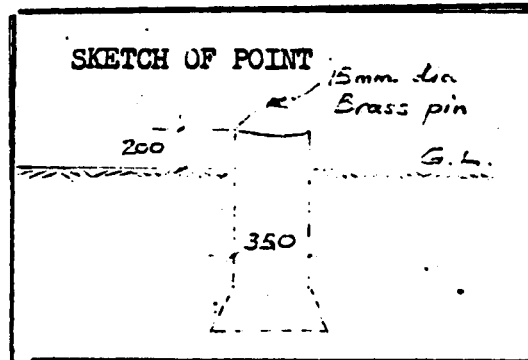
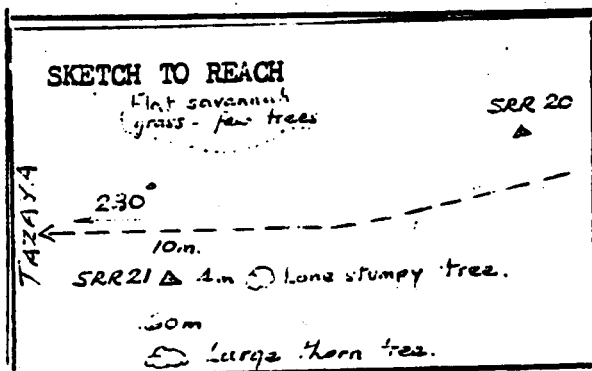
FRAME

TERRAIN

SOIL /

SAND

ROCK



DESCRIPTION:

From SRR20 proceed on road to Tazaya for 1km and find SRR21, 10m to left of road near lone stumpy tree marked in red paint 21. Large thorn tree 60m left of monument.

ACCEPTED/REJECTED/HOLD

PREPARED BY: [Signature]
SIGNATURE : [Signature]
DATE : 12 Aug 1977

De la borne SRR20, suivre la route vers Tazaya sur une distance de 1km; la borne SRR21 est située à gauche à 10m de la route près d'un arbre isolé portant peint en rouge 21. Un grand fromager se trouve à 60m de la dite borne.

SENEGAL RIVER BASIN
SURVEY AND MAPPING PROJECT

TELEDYNE
GEOTRONICS

RECONNAISSANCE
STATION DESCRIPTION

STATION NAME S R R No 22 TYPE: P/TRAV
1ST ORD
BM /

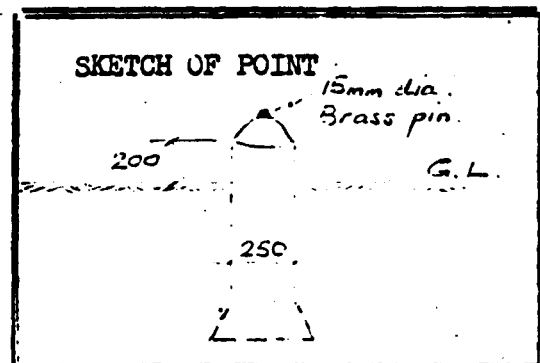
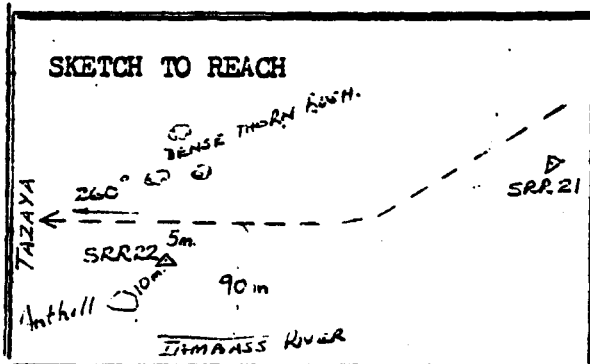

MAP SHEET NAME DAGANA No NE-28-III

COORDS LAT: LONG: ALT. 4.130 M

PHOTO REF: ROLL FRAME

TERRAIN

| | | |
|------|--------|------|
| SOIL | SAND / | ROCK |
|------|--------|------|



DESCRIPTION:

From SRR21 proceed along road to Tazaya for 1km and find SRR22, 5m to right of road, 10m from large anthill. Surrounding terrain is dense thorn bush, with Tambass river 90m left of road.

ACCEPTED/REJECTED/HOLD

PREPARED BY: [Signature]
SIGNATURE: [Signature]
DATE: 12 Aug 1979

De la borne SRR21, suivre la route vers Tazaya sur une distance de 1km; la borne SRR22 est située à droite à 5m de la route et à 10m d'une grande fourmilière. A 90m de l'autre côté de la route, se trouve sur un terrain environnant quelques arbustes épineux très denses à proximité du fleuve Tambass.

SENEGAL RIVER BASIN
SURVEY AND MAPPING PROJECT

TELEDYNE
GEOTRONICS

RECONNAISSANCE

STATION DESCRIPTION

STATION NAME

S R R

No

23

TYPE: P/TRAV
1ST ORD
EM /

MAP SHEET

NAME

DAGANA

No

NE-28-III

COORDS LAT:

LONG:

ALT. 5.646 M

PHOTO REF:

ROLL

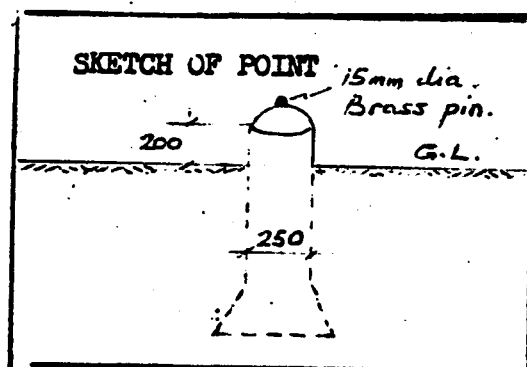
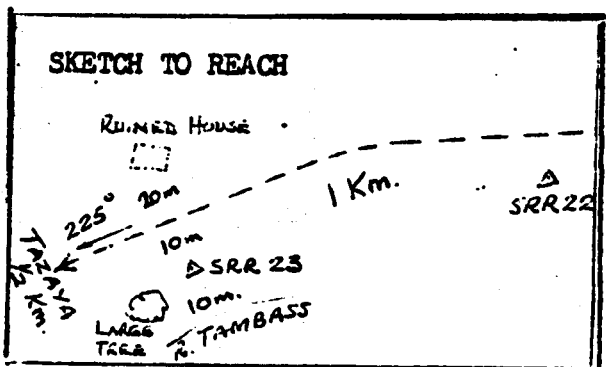
FRAME

TERRAIN

SOIL

SAND /

ROCK



DESCRIPTION:

From SRR22 proceed along road to Tazaya, for 1km and find SRR23, 10m to left of road opposite ruined house, 20m to right of road. Monument is near a large tree marked in red paint and is 10m from R. Tambass.

ACCEPTED/REJECTED/HOLD

PREPARED BY: G. SEAUMONT
SIGNATURE: [Signature]
DATE: 11th Aug. 1979

De la borne SRR22, suivre la route vers Tazaya sur une distance de 1km; la borne SRR23 est située à gauche à 10m de la route en face d'une maison en ruine à 20m de l'autre côté de la route. La borne se trouve près d'un grand arbre peint en rouge à 10m du fleuve Tambass.

SENEGAL RIVER BASIN
SURVEY AND MAPPING PROJECT

TELEDYNE
GEOTRONICS

RECONNAISSANCE

STATION DESCRIPTION

STATION NAME

S R R

No

24

TYPE: P/TRAV
1ST ORD
EM

MAP SHEET

NAME

DAGANA

No

NE-28-III

COORDS LAT:

LONG:

ALT. 3.515 M

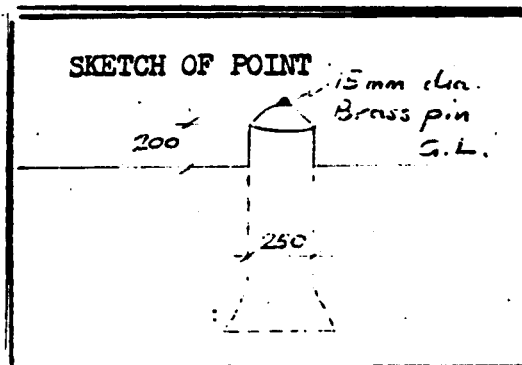


PHOTO REF:

ROLL

FRAME

TERRAIN

| | | |
|--------|------|------|
| SOIL / | SAND | ROCK |
|--------|------|------|



DESCRIPTION:

From SRR23 proceed along road to Garak for 1km, passing Tazaya village 1/2km, and find SRR24, 5m to right of road, next to small, lone thorn bush marked with red paint 24. Tambass river at 100m on left.

ACCEPTED/REJECTED/HOLD

PREPARED BY
SIGNATURE
DATE

15 Aug 1979

De la borne SRR23, suivre la route vers Garak sur une distance de 1km; la borne SRR24 est située à 500m après le village de Tazaya, à 5m sur le côté droit de la route, à proximité d'un arbuste épineux isolé portant peint en rouge 24. Le fleuve Tambass est à 100m.

SENEGAL RIVER BASIN
SURVEY AND MAPPING PROJECT

TELEDYNE
GEOTRONICS

RECONNAISSANCE

STATION DESCRIPTION

STATION NAME

S R R

No

25

TYPE: P/TRAV
1ST ORD
EM /

MAP SHEET

NAME

DAGANA

No

NE-28-III

COORDS LAT:

LONG:

ALT. 3.467 M

PHOTO REF:

ROLL

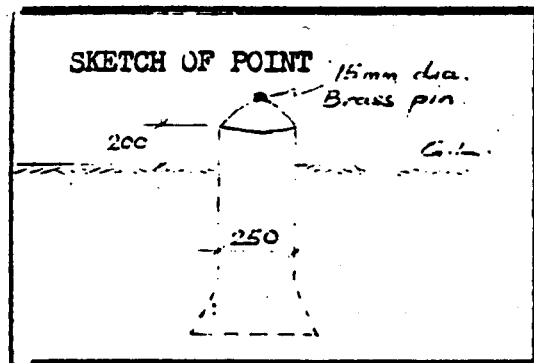
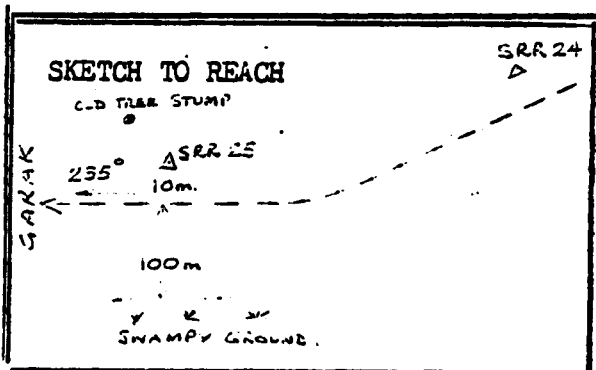
FRAME

TERRAIN

SOIL /

SAND

ROCK



DESCRIPTION:

From SRR24 proceed along road to Garak for 1km and find SRR25, 10m to right of road near small, old tree stump marked in red paint.

ACCEPTED/REJECTED/HOLD

PREPARED BY
SIGNATURE
DATE

De la borne SRR24, suivre la route vers Garak sur une distance de 1km; la borne SRR25 est située à droite à 10m de la route près de la souche d'un vieux arbre marqué en rouge.

SENEGAL RIVER BASIN
SURVEY AND MAPPING PROJECT

TELEDYNE
GEOTRONICS

RECONNAISSANCE

STATION DESCRIPTION

STATION NAME S R R No 26

TYPE: P/TRAV
1ST ORD
BM /

MAP SHEET NAME DAGANA No

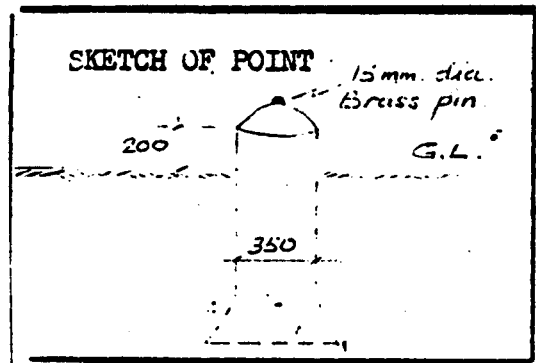
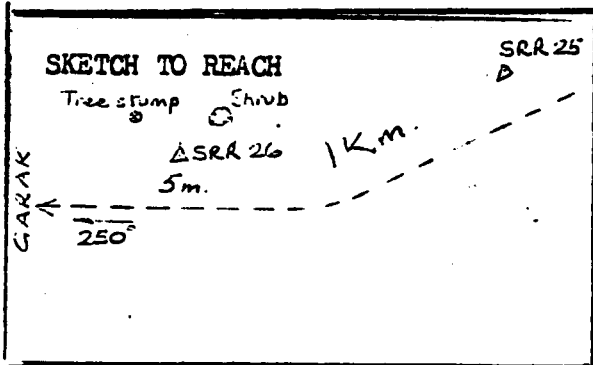

NE-28-III

COORDS LAT: LONG: ALT. 3.178 M

PHOTO REF: ROLL FRAME

TERRAIN

| | | |
|------|--------|------|
| SOIL | SAND / | ROCK |
|------|--------|------|



DESCRIPTION:

From SRR25 proceed along road to Garak for 1km and find SRR26, 5m to right of road near tree stump marked 26 in red paint and small tree with red tape.

ACCEPTED/REJECTED/HOLD

PREPARED BY: *[Signature]*
SIGNATURE: *[Signature]*
DATE: 10 Aug 1979

De la borne SRR25, suivre la route vers Garak sur une distance de 1km; la borne SRR26 est située à droite à 5m de la route près d'une souche d'arbre portant peint en rouge 26 à côté d'un arbre portant un ruban rouge.

RECONNAISSANCE

STATION DESCRIPTION

STATION NAME S R R No 27 TYPE: P/TRAV
L I T ORD
H. /

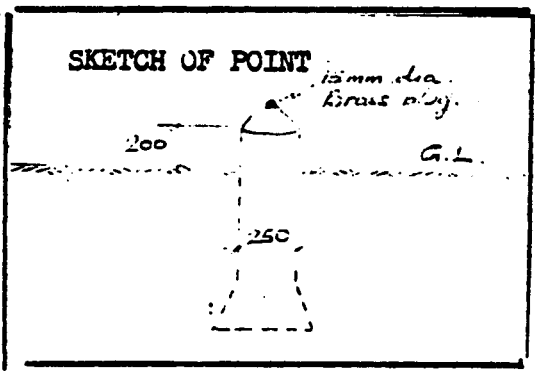
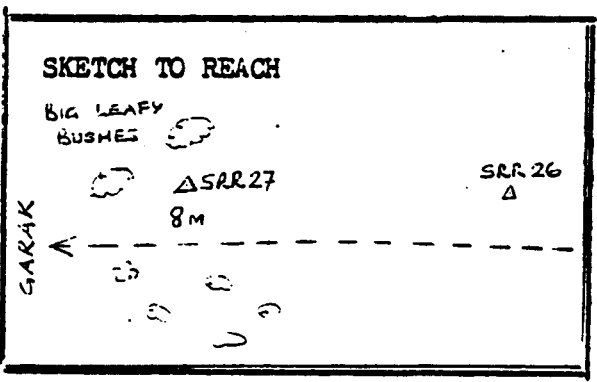
MAP SHEET NAME DAGANA No N_E-28-III

COORDS LAT: LONG: ALT. 3.279 M

PHOTO REF: ROLL FRAME

TERRAIN

| | | |
|------|--------|------|
| SOIL | SAND / | ROCK |
|------|--------|------|



DESCRIPTION:

From SRR26 proceed along road to Garak for 1km and find SRR27, 8m to right of road near two big leafy bushes.

ACCEPTED/REJECTED/HOLD

PREPARED BY: *K. J. [unclear]*
SIGNATURE : *[unclear]*
DATE : *17 Aug 1979*

De la borne SRR26, suivre la route vers Garak sur une distance de 1km; la borne SRR27 est située à droite de la route, à 8m de la route près d'arbustes épineux et feuillus.

SENEGAL RIVER BASIN
SURVEY AND MAPPING PROJECT

TELEDYNE
GEOTRONICS

RECONNAISSANCE

STATION DESCRIPTION

STATION NAME

S R R

No

28

TYPE: P/TRAV
1ST ORD
EM

MAP SHEET

NAME

DAGANA

No

NE-28-III

COORDS LAT:

LONG:

ALT. 3.085 M

PHOTO REF:

ROLL

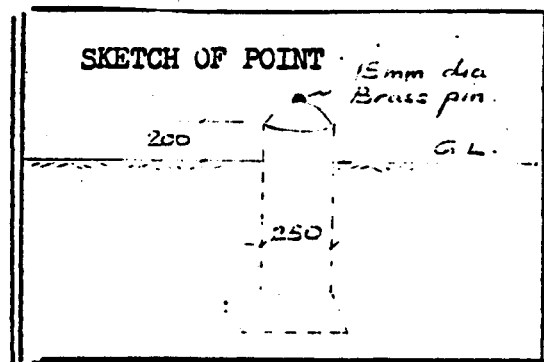
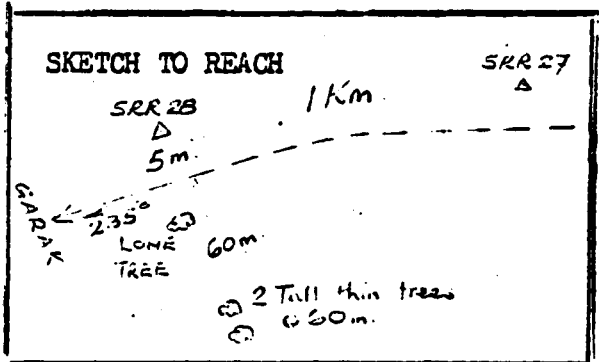
FRAME

TERRAIN

SOIL

SAND

ROCK



DESCRIPTION:

From SRR27 proceed along road to Garak for 1km and find SRR28, 5m to right of road opposite lone tree marked in red with 2 tall thin trees 60m to left.

ACCEPTED/REJECTED/HOLD

PREPARED BY
SIGNATURE
DATE

De la borne SRR27, suivre la route vers Garak sur une distance de 1km; la borne SRR28 est située à droite à 5m de la route en face de 2 grands arbres situés à 60m.

RECONNAISSANCE
STATION DESCRIPTION

STATION NAME

S R R

No

29

TYPE: P/TRAV
1ST ORD
BM

MAP SHEET

NAME

DAGANA

No

NE-28-III

COORDS LAT:

LONG:

ALT. 3.410 M

PHOTO REF:

ROLL

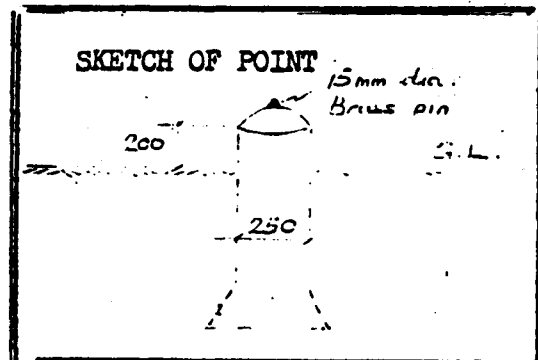
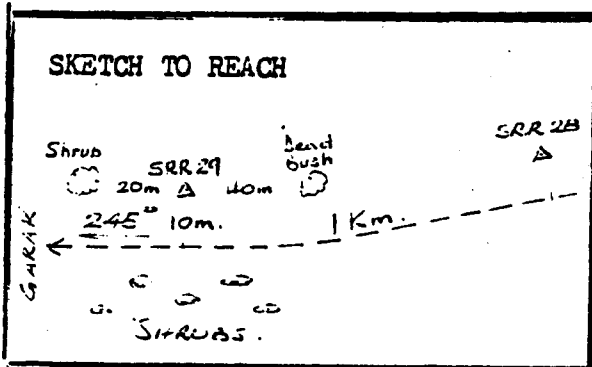
FRAME

TERRAIN

SOIL

SAND /

ROCK



DESCRIPTION:

From SRR28 proceed on road to Garak for 1km and find SRR29, 10m to right of road 40m beyond dead bush and 20m from shrub with red tape marker.

ACCEPTED/REJECTED/HOLD

PREPARED BY: *[Signature]*
SIGNATURE : *[Signature]*
DATE : 12 Aug 1977

De la borne SRR28, suivre la route vers Garak sur une distance de 1km; la borne SRR29 est située à droite à 20m de la route et à 40m d'arbustes épineux et aussi à 20m d'arbustes portant des rubans rouges.

RECONNAISSANCE

STATION DESCRIPTION

STATION NAME

S R R

No

30

TYPE: P/TRAV
1ST ORD
EM /

MAP SHEET

NAME

DAGANA /

No

NE-28-III

COORDS LAT:

LONG:

ALT. 2.286 M

PHOTO REF:

ROLL

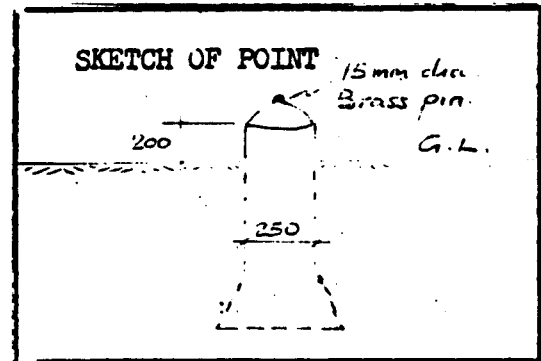
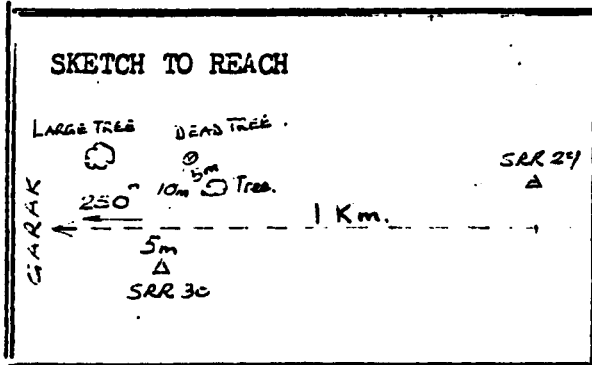
FRAME

TERRAIN

SOIL

SAND

ROCK



DESCRIPTION:

From SRR29 proceed along road to Garak for 1km and find SRR30, 5m to left of road with dead tree 10m to opposite of marked in red paint near a tree marked with red tape.

ACCEPTED/REJECTED/HOLD

PREPARED BY: *[Signature]*
SIGNATURE
DATE: *17 May 1979*

De la borne SRR29, suivre la route en direction de Garak sur une distance de 1km; la borne SRR30 est située à gauche à 5m de la route, un arbre mort peint en rouge se trouve à 10m de l'autre côté de la route.

RECONNAISSANCE

STATION DESCRIPTION

STATION NAME S R R No 31

TYPE: P/TRAV
1ST ORD
EM /

MAP SHEET NAME DAGANA' No

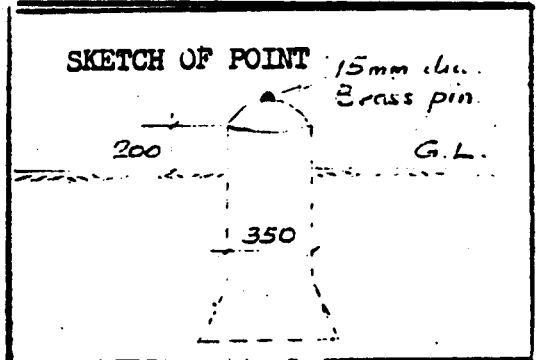

NE
-28-III

COORDS LAT: LONG: ALT. 3.507 M

PHOTO REF: ROLL FRAME

TERRAIN

| | | |
|------|--------|------|
| SOIL | SAND / | ROCK |
|------|--------|------|



DESCRIPTION:

From SRR30 proceed on road to Garak for 1km, and find SRR31, 5m to right of road in patch of thin shrubs, with Tambass and 3 large trees to left.

ACCEPTED/REJECTED/HOLD

PREPARED BY: *[Signature]*
SIGNATURE : *[Signature]*
DATE : 17 Aug 1979

De la borne SRR30, suivre la route vers Garak sur une distance de 1km; la borne SRR31 est située à droite à 5m de la route sur un morceau de terre parsemé d'arbustes. Le fleuve Tambass et un groupe de 3 arbres se trouvent à gauche.

RECONNAISSANCE

STATION DESCRIPTION

STATION NAME S R R No 32

TYPE: P/TRAV
1ST ORD
EM

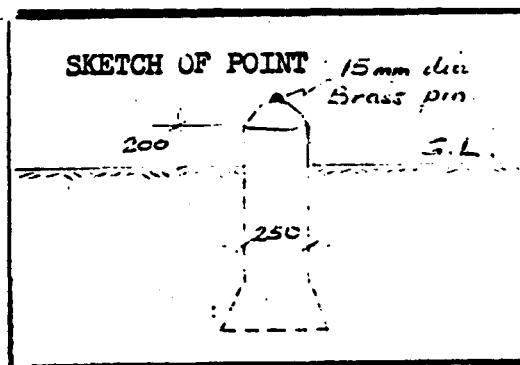
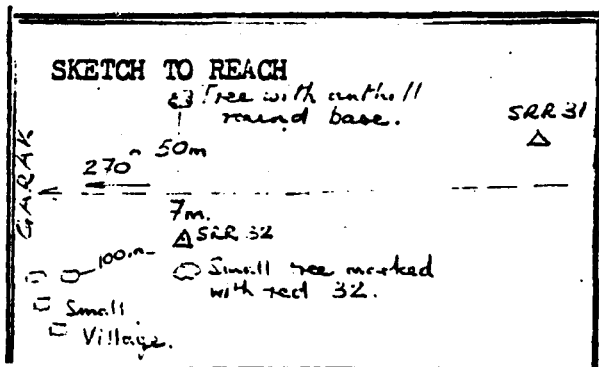
MAP SHEET NAME DAGANA No NE
-28-III

COORDS LAT: LONG: ALT. 3.899 M

PHOTO REF: ROLL FRAME

TERRAIN

| | | |
|--------|------|------|
| SOIL / | SAND | ROCK |
|--------|------|------|



DESCRIPTION:

From SRR31 proceed on road to Garak for 1km and find SRR32, 7m to left of road next to small tree marked in red paint; opposite tree 50m to right, with anthill round base, and approximately 100m from small village in left front foreground.

ACCEPTED/REJECTED/HOLD

PREPARED BY: *[Signature]*
SIGNATURE : *[Signature]*
DATE : 17 Aug 1979

De la borne SRR31, suivre la route vers Garak sur une distance de 1km; la borne SRR32 est située à gauche à 7m de la route près d'un petit arbre peint en rouge, à droite se trouve à 50m un arbre ayant à son pied une fourmilière; de là on aperçoit de l'arrière plan un village distant de la dite borne de 100m.

SENEGAL RIVER BASIN
SURVEY AND MAPPING PROJECT

TELEDYNE
GEOTRONICS

RECONNAISSANCE

STATION DESCRIPTION

STATION NAME

S R R

No

33

TYPE: P/TRAV
1ST ORD
EM /

MAP SHEET NAME

DAGANA

No

NF-28-III

COORDS LAT:

LONG:

ALT. 3.796 M

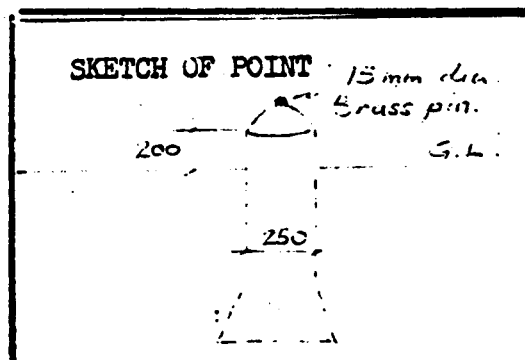
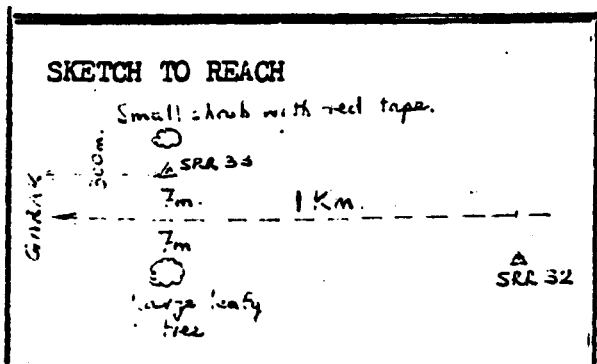

PHOTO REF:

ROLL

FRAME

TERRAIN

| | | |
|------|--------|------|
| SOIL | SAND / | ROCK |
|------|--------|------|



DESCRIPTION:

From SRR32 proceed along road to Garak for 1km and find SRR33, 7m to right of road near small shrub marked with red tape, opposite large tree, 7m to left of road, monument is 300m.

ACCEPTED/REJECTED/HOLD

PREPARED BY: *[Signature]*
SIGNATURE : *[Signature]*
DATE : 17 Aug. 1977

De la borne SRR32, suivre la route vers Garak sur une distance de 1km, la borne SRR33 est située à droite à 7m de la route près de quelques arbustes portant des rubans rouges situés en face d'un arbre feuillu se trouvant à 7m à gauche de la route. La borne est 300m du dit arbre.

SENEGAL RIVER BASIN
SURVEY AND MAPPING PROJECT

TELEDYNE
GEOTRONICS

RECONNAISSANCE

STATION DESCRIPTION

STATION NAME

S R R

No

34

TYPE: P/TRAV
1ST ORD
EM /

MAP SHEET NAME

DAGANA

No

MC-28-III

COORDS LAT:

LONG:

ALT. 3.539 M

PHOTO REF:

ROLL

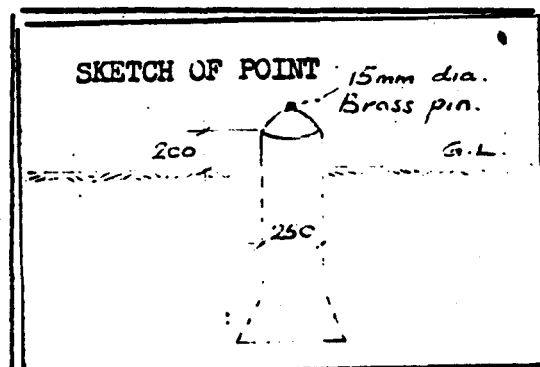
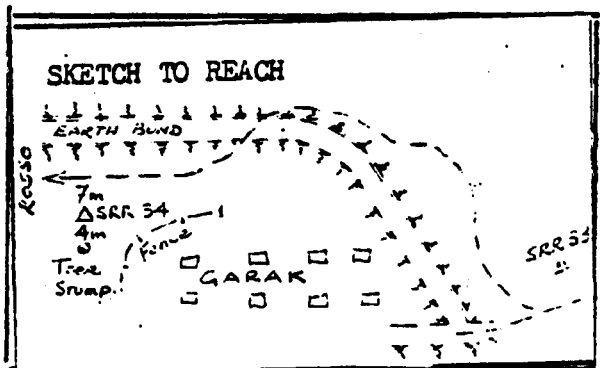
FRAME

TERRAIN

SOIL /

SAND

ROCK



DESCRIPTION:

From SRR33 proceed along road by-passing Garak and crossing over earthwork bund, for 1km, and find SRR34, 7m to left of road near to small tree stump marked 34 in red paint.

ACCEPTED/REJECTED/HOLD

PREPARED BY: *[Signature]*
SIGNATURE : *[Signature]*
DATE : 17 Aug 1977

De la borne SRR33, suivre la route en déviant Garak et en traversant un tas élevé de sable sur une distance de 1km; la borne SRR34 est située à gauche à 7m de la route près d'une souche d'arbre portant 34 peint en rouge.

SENEGAL RIVER BASIN
SURVEY AND MAPPING PROJECT

TELEDYNE
GEOTRONICS

RECONNAISSANCE

STATION DESCRIPTION

STATION NAME S R R No 35

TYPE: P/TRAV
1ST ORD
EM /

MAP SHEET NAME DAGANA

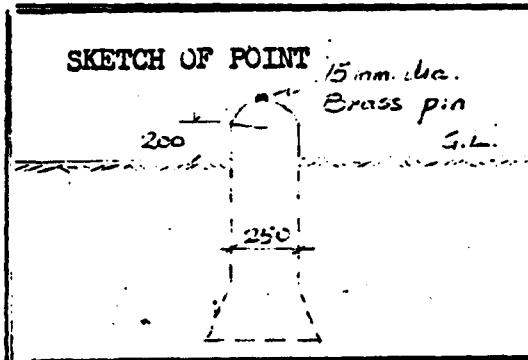
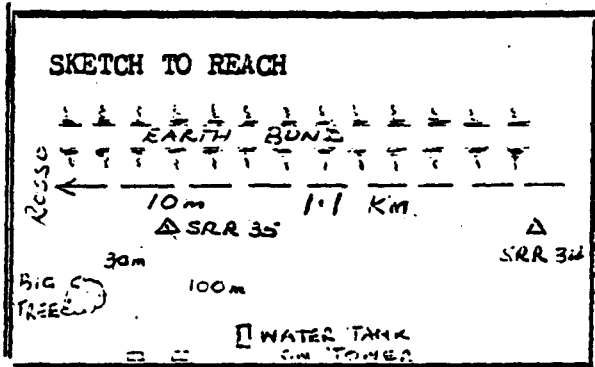

No NE-28-III

COORDS LAT: LONG: ALT. 3.571 M

PHOTO REF: ROLL FRAME

TERRAIN

| | | |
|--------|------|------|
| SOIL / | SAND | ROCK |
|--------|------|------|



DESCRIPTION:

From SRR34 proceed along track to Rosso-Nouatchott road for 1,1km and find SRR35, 10m to left of track.

ACCEPTED/REJECTED/HOLD

PREPARED BY: *[Signature]*
SIGNATURE
DATE: *[Date]*

De la borne SRR34, suivre la piste vers Rosso-Nouatchott sur une distance de 1,1km; la borne SRR35 est située à gauche à 10m de la piste.

SENEGAL RIVER BASIN
SURVEY AND MAPPING PROJECT

TELEDYNE
GEOTRONICS

RECONNAISSANCE
STATION DESCRIPTION

STATION NAME S R R No 36

TYPE: P/TRAV
1ST ORD
EM /

MAP SHEET NAME DAGANA No

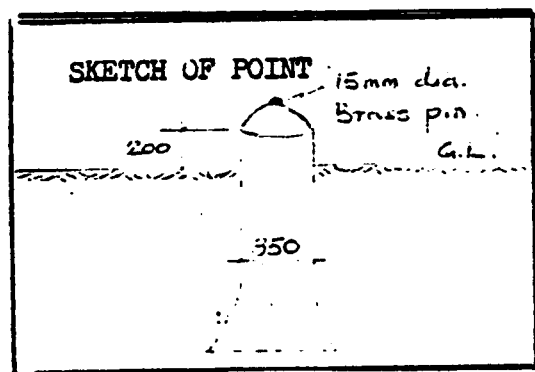
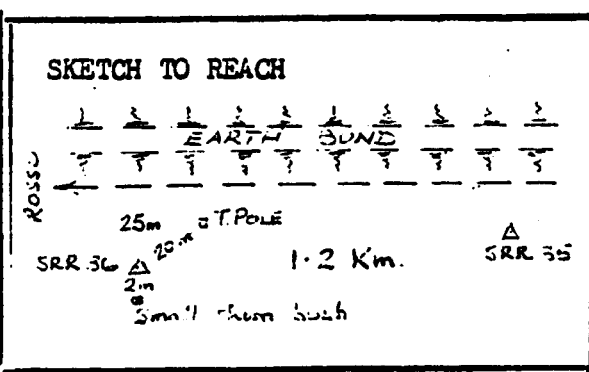
NE-28-III

COORDS LAT: LONG: ALT. 2.922 M

PHOTO REF: ROLL FRAME

TERRAIN

| | | |
|--------|------|------|
| SOIL / | SAND | ROCK |
|--------|------|------|



DESCRIPTION: From SRR35 proceed track to Rosso-Nouatchott road for 1,2km and find SRR36, 25m to left of track, near telegraph pole and small thorn bush marked with red tape.

ACCEPTED/REJECTED/HOLD

PREPARED BY: *[Signature]*
SIGNATURE : *[Signature]*
DATE : 15 Aug 1979

De la borne SRR35, suivre la piste sur une distance de 1,2km la borne SRR36 est située à gauche à 25m de la dite piste, à proximité d poteau télégraphique et de quelques arbustes épineux portant des rubans rouges.

RECONNAISSANCE

STATION DESCRIPTION

STATION NAME S R R No 37 TYPE: P/TRAV
1ST ORD
EM /

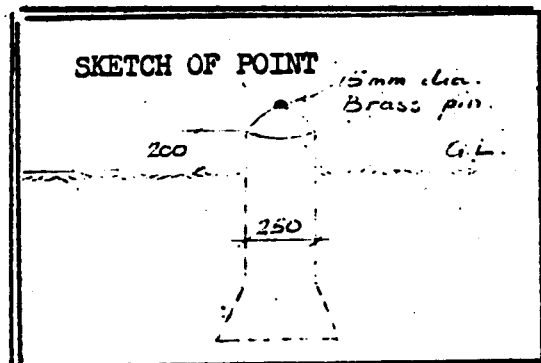
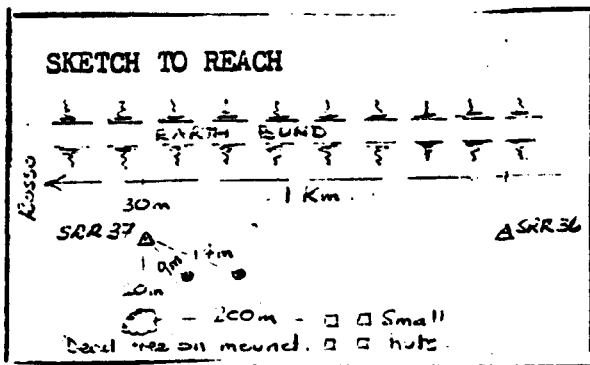

MAP SHEET NAME DAGANA No NE-28-III

COORDS LAT: LONG: ALT. 3.497 M

PHOTO REF: ROLL FRAME

TERRAIN

| | | |
|--------|------|------|
| SOIL / | SAND | ROCK |
|--------|------|------|



DESCRIPTION:

From SRR36 proceed along track towards Rosso-Nouatchott road for 1km and find SRR37, 30m to left of track near two small trees with dead tree on mound a futher 20m left. A group of small huts 200m before monument.

ACCEPTED/REJECTED/HOLD

PREPARED BY: *[Signature]*
SIGNATURE : *[Signature]*
DATE : 16 Aug. 1977

De la borne SRR36, suivre la piste vers Rosso-Nouatchott sur une distance de 1km, la borne SRR37 est située à gauche à 37m de la pste à proximité de 2 petits arbres, un autre arbre mort se trouve à 20m de là. Un groupe de 2 huttes est à 200m de la dite borne.

SENEGAL RIVER BASIN
SURVEY AND MAPPING PROJECT

TELEDYNE
GEOTRONICS

RECONNAISSANCE
STATION DESCRIPTION

STATION NAME

S R R

No

38

TYPE: P/TRAV
1ST ORD
EM

MAP SHEET

NAME

DAGANA

No

NE-28-III

COORDS LAT:

LONG:

ALT. 2.964 M

PHOTO REF:

ROLL

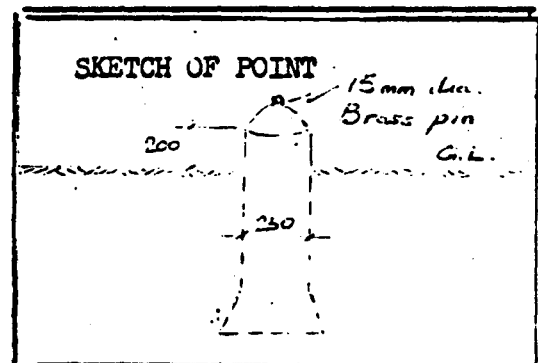
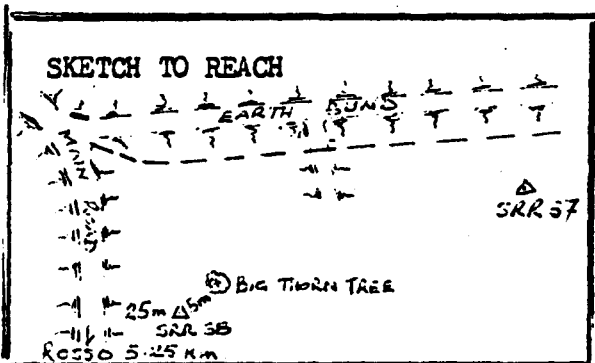
FRAME

TERRAIN

SOIL /

SAND

ROCK




DESCRIPTION:

From SRR37 proceed along track to Rosso-Nouatchott road for 1km and find SRR38, 25m to left of main road to Rosso, near big thorn tree marked in red paint.

ACCEPTED/REJECTED/HOLD

PREPARED BY *J. S. Bouchmont*
SIGNATURE *[Signature]*
DATE *10 Aug 1970*

De la borne SRR37, suivre la piste vers Rosso-Nouatchott sur une distance de 1km; la borne SRR38 est située à gauche à 25m de là une route principale qui va à Rosso; tout près se trouve un grand fromager peint en rouge.



RECONNAISSANCE

STATION DESCRIPTION

STATION NAME MLe No 10 TYPE: P/TRAV
1ST ORD
BM

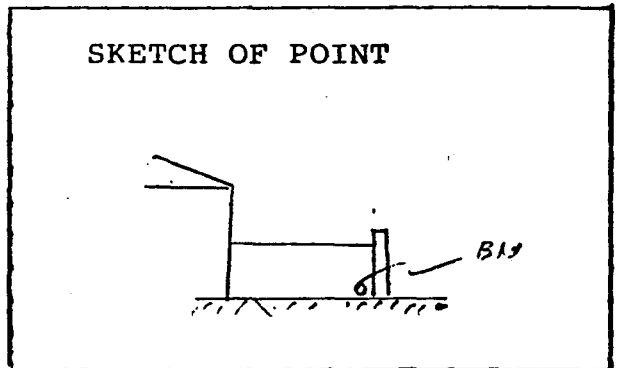
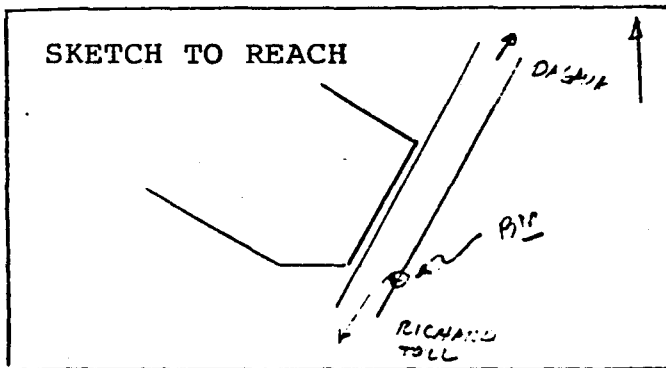
MAP SHEET NAME DAGANA NO. NE 28 111

COORDS LAT: LONG:

PHOTO REF: ROLL FRAME Alt. 5.100 m
5.082 Pub.
2nd or

TERRAIN

| | | |
|--------|------|------|
| SOIL / | SAND | ROCK |
|--------|------|------|



DESCRIPTION:

ACCEPTED/REJECTED/HOLD

Recovered IGN bench mark along
DAGANA - NOUCKCHATT road, in front
the wall of Dagana residence

PREPARED BY:
SIGNATURE :
DATE :

RECONNAISSANCE
STATION DESCRIPTION

STATION NAME S R B No 1 TYPE: P/TRAV
1ST ORD
E1

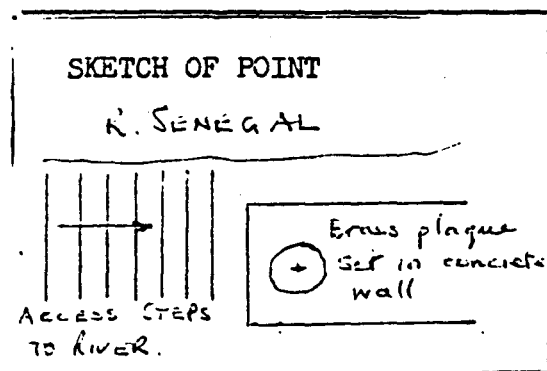
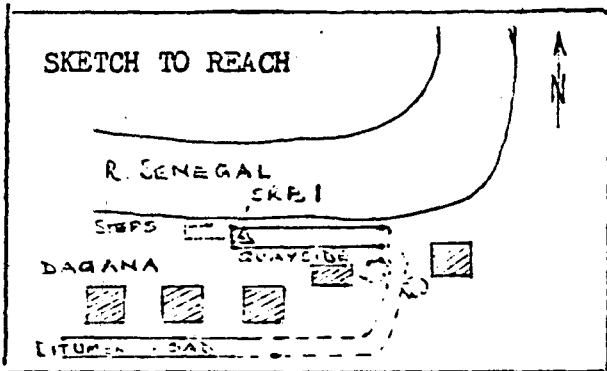

MAP SHEET NAME D A G A N A No NE-28.111

COORDS LAT: LONG: ALT. 4.748 M

PHOTO REF: ROLL FRAME

TERRAIN

| | | |
|------|------|--------------------------|
| SOIL | SAND | ROCK CONCRETE QUAY |
|------|------|--------------------------|



DESCRIPTION: Travel into Dagana town from the N2 highway until the end of the surfaced road is reached. Continue in an easterly direction on access road to riverside quay which is situated at the eastern edge of Dagana town. Find SRB.1 embedded in top of quay side wall immediately above access steps to riverside.

ACCEPTED/REJECTED/HOLD

PREPARED BY: *K. G. BEAUMONT*
SIGNATURE :
DATE :

De la route nationale n°2, parcourir la ville de Dagana jusqu'à l'extrémité de la route nivelée vers l'Est, sur la route qui débouche sur le quai situé à la limite Est de la ville de Dagana ; la borne SRB.1 est située au sommet du mur du quai, à quelques pas du côté du fleuve. La borne SRB.1. est enfoncée au sommet du mur du côté du quai à quelques pas de la

SENEGAL RIVER BASIN
SURVEY AND MAPPING PROJECT

TELETYPE
GEOTRONICS

RECONNAISSANCE

STATION DESCRIPTION

STATION NAME

SRB

No

2

TYPE: P/TRAV
1ST ORD

EM

MAP SHEET

NAME

DAGANA

No

NE-28.111

COORDS LAT:

LONG:

ALT. 5.229 M

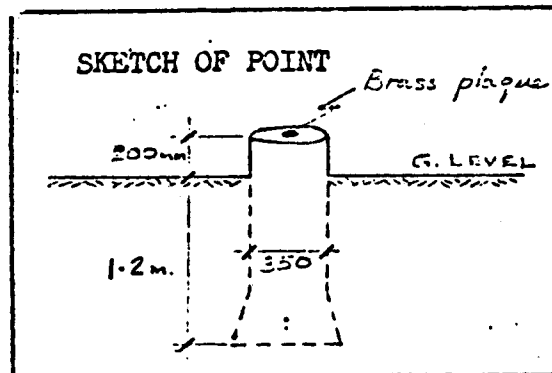
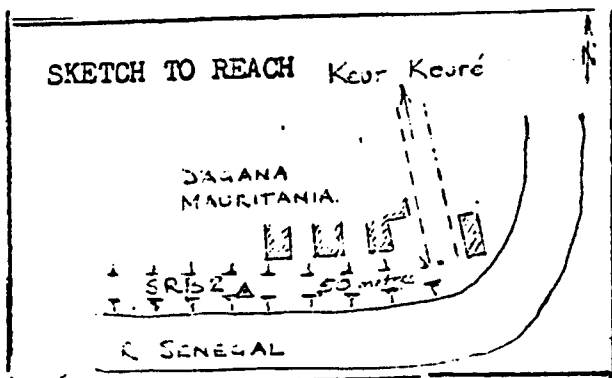

PHOTO REF:

ROLL

FRAME

TERRAIN

| | | |
|--------|------|------|
| SOIL : | SAND | ROCK |
|--------|------|------|



DESCRIPTION:

In the village of Dagana (Mauritania), travel down the main access road to River Senegal until the river is reached, turn right (West) along river bank for 50 meters and find SRB.2 on Southern edge of embankment.

ACCEPTED/REJECTED/HOLD

Du village de Dagana (Mauritanie), suivre la route principale jusqu'au Fleuve Sénégal, tourner ensuite à droite côté Ouest de la rive du fleuve sur une distance de 50 m ; la borne SRB.2. est située à l'Est au bord du talus.

PREPARED BY: K. G. Beaumont
SIGNATURE :
DATE :

RECONNAISSANCE
STATION DESCRIPTION

STATION NAME

SRB

No

3

TYPE: P/TRAV
1ST ORD

24

MAP SHEET NAME

DAGANA

No

NE-28.111

COORDS LAT:

LONG:

ALT. 3.325 M

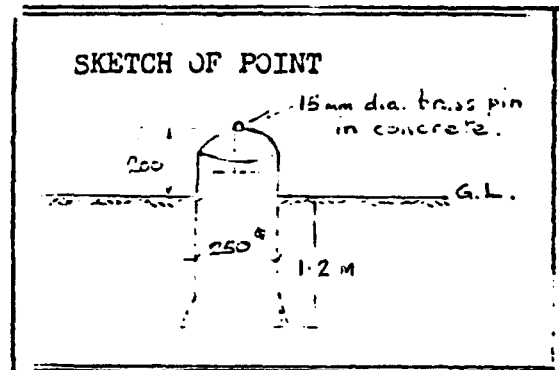
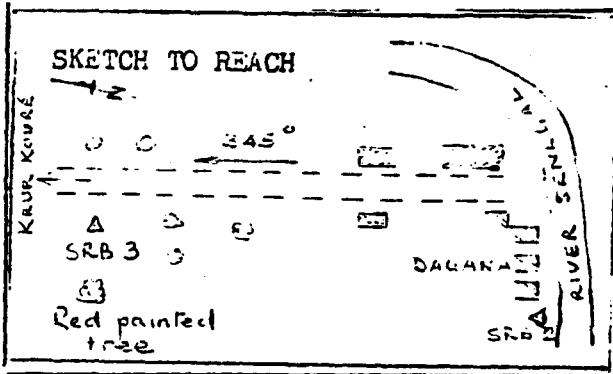
PHOTO REF:

ROLL

FRAME

TERRAIN

| | | |
|--------|--------|------|
| SOIL / | SAND / | ROCK |
|--------|--------|------|



DESCRIPTION:

From SRB.2 travel North on Dagana to Keur Kouré road for 1.25 km and find SRB.3 on left hand side of piste - 5 m from road next to red painted tree.

ACCEPTED/REJECTED/HOLD

PREPARED BY: *A G BEAUMONT*
SIGNATURE :
DATE :

De la borne SRB.2, suivre la route de Dagana-Keur Kouré sur une distance de 1.25 km ; la borne SRB.3 est située au côté gauche du bras de la piste, à 5 m de la rue près d'un arbre peint en rouge.

SENEGAL RIVER BASIN
SURVEY AND MAPPING PROJECT

TELEDYNE
GEOTRONICS

RECONNAISSANCE

STATION DESCRIPTION

STATION NAME

S R B

No

4

TYPE: P/TRAV
1ST ORD

(21)

MAP SHEET

NAME

D A G A N A

No

NE-28.111

COORDS LAT:

LONG:

ALT. 3.385 M

PHOTO REF:

ROLL

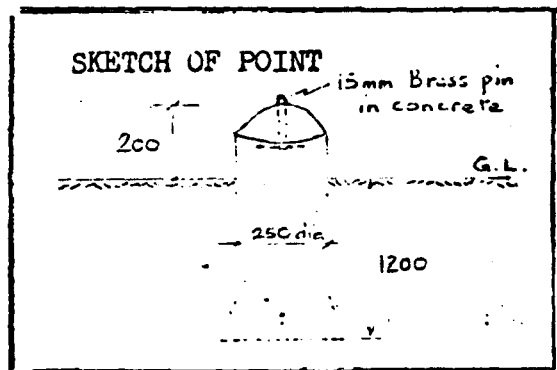
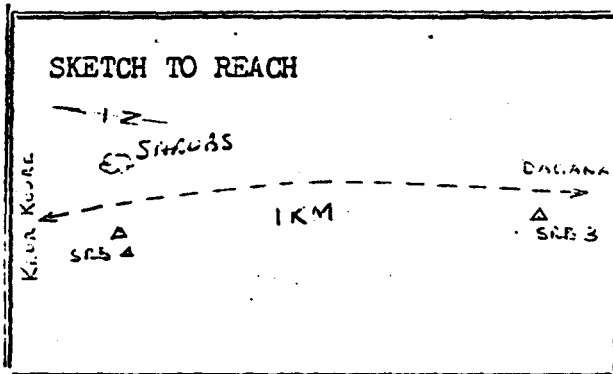
FRAME

TERRAIN

SOIL /

SAND /

ROCK



DESCRIPTION:

From SRB.3 travel North on road to Keur Kouré for 1 km, and find SRB.4 on left hand side of road.

ACCEPTED/REJECTED/HOLD

PREPARED BY: K.G. BEAUMONT
SIGNATURE :
DATE :

De la borne SRB.3., suivre la route qui va à Keur Kouré sur une distance de 1 km, la borne SRB.4. est située côté bras gauche de la rue.

RECONNAISSANCE
STATION DESCRIPTION

STATION NAME S R B No 5 TYPE: P/TRAV
1ST ORD
EM

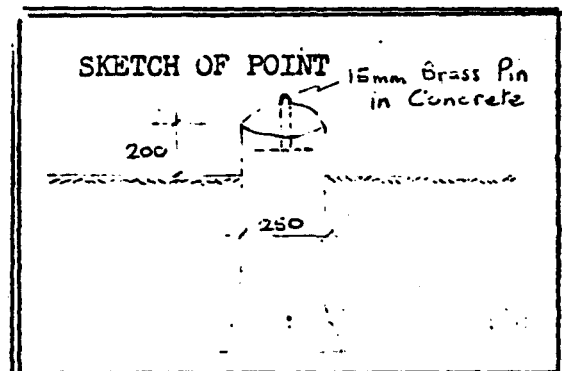
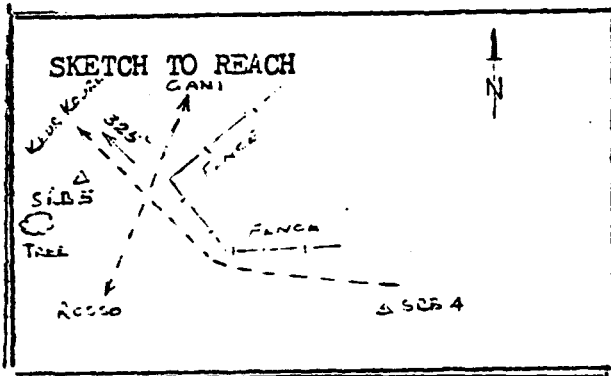

MAP SHEET NAME D A G A N A No NE-28.111

COORDS LAT: LONG: ALT. 3.262 M

PHOTO REF: ROLL FRAME

TERRAIN

| | | |
|------|------|------|
| SOIL | SAND | ROCK |
|------|------|------|



DESCRIPTION:

From SRB.4. travel Northwest on road to Keur Kouré for 1 km and find SRB.5 on left hand side of road next to a small tree 30 meters past Rosso-Gani piste junction.

ACCEPTED/REJECTED/HOLD

PREPARED BY: *K. G. FERNANDEZ*
SIGNATURE :
DATE :

De la borne SRB.4, suivre la route qui va à Keur Kouré sur une distance de 1 km ; la borne SRB.5 est située côté bras gauche près d'un petit arbre, à 30 m après l'embranchement de la piste de Rosso-Gani.

SENEGAL RIVER BASIN
SURVEY AND MAPPING PROJECT

TELETYPE
ELECTRONICS

RECONNAISSANCE
STATION DESCRIPTION

STATION NAME

SRB

No

6

TYPE: P/TRAV
1ST ORD

(M)

MAP SHEET NAME

DAGANA

No

NE-28.111

COORDS LAT:

LONG:

ALT. 3.187 M

PHOTO REF:

ROLL

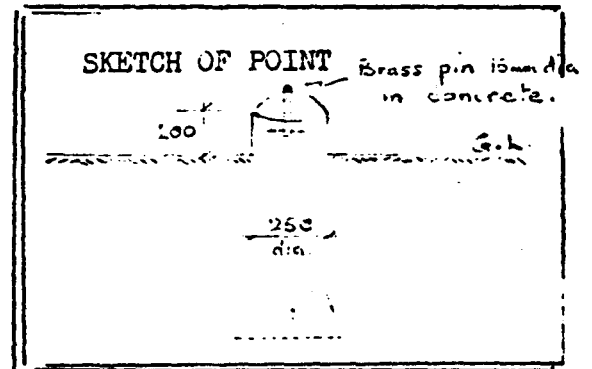
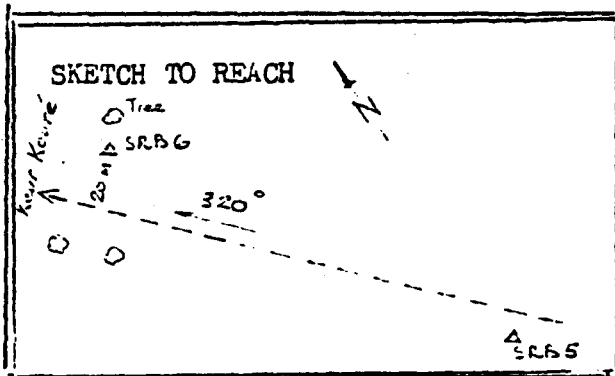
FRAME

TERRAIN

SOIL /

SAND

ROCK



DESCRIPTION:

From SRB.5 travel Northwest on Keur Kouré piste for 1 km and find SRB.6 - 20 meters on right hand side of road next to a small tree marked with red paint and flagging.

ACCEPTED/REJECTED/HOLD

PREPARED BY: *K. G. Baurmont*
SIGNATURE :
DATE :

De la borne SRB.5., suivre vers l'Est la piste de Keur Kouré sur une distance de 1 km ; la borne SRB.6 est située côté droit de la rue, près d'un petit arbre ayant une couche de peinture rouge et un drapeau.

RECONNAISSANCE

STATION DESCRIPTION

STATION NAME

S R B

No

7

TYPE: P/TRAV
1ST ORD

EM

MAP SHEET

NAME

D A G A N A

No

NE-28.111

COORDS LAT:


LONG:

ALT. 3.188 M

PHOTO REF:

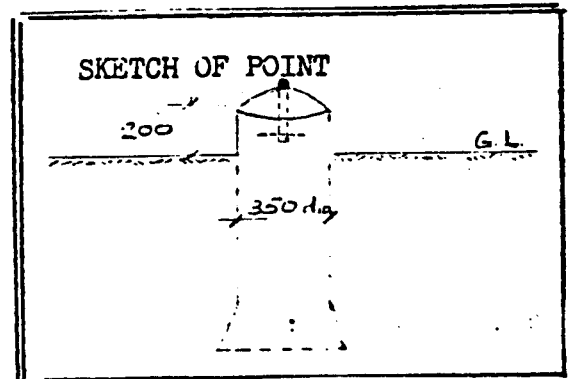
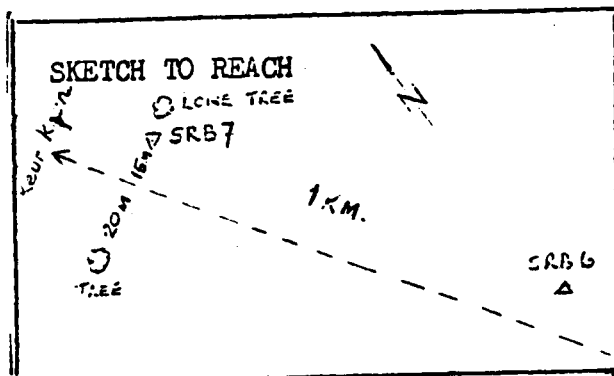
ROLL

FRAME



TERRAIN

| | | |
|--------|--------|------|
| SOIL / | SAND / | ROCK |
|--------|--------|------|



DESCRIPTION:

From SRB.6 travel Northwest on road to Keur Kouré for 1 km, and find SRB.7 on right hand side adjacent to a lone tree marked in red.

ACCEPTED/REJECTED/HOLD

PREPARED BY: K. G. SFAUMON
SIGNATURE :
DATE :

De la borne SRB.6, suivre vers le Nord-Ouest la route qui va à Keur Kouré sur une distance d'1 km ; la borne SRB.7 est située à droite et est contigüe à un arbre isolé ayant une couche de peinture rouge.

RECONNAISSANCE

STATION DESCRIPTION

STATION NAME

SRB

No

8

TYPE: P/TRAV
1ST ORD

EA

MAP SHEET NAME

DAGANA

No

NE-28.111

COORDS LAT:

LONG:

ALT. 3.062 M

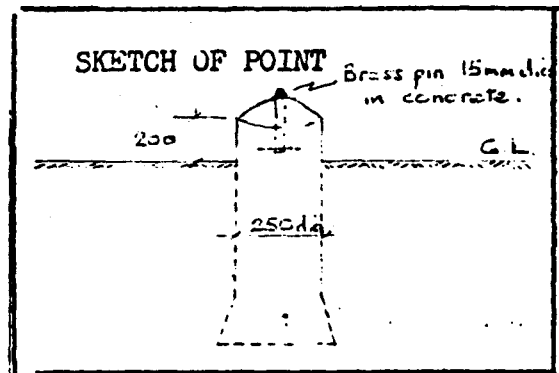
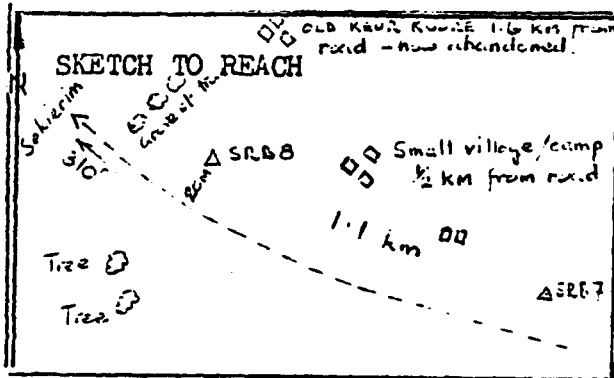
PHOTO REF:

ROLL

FRAME

TERRAIN

SOIL / SAND ROCK



DESCRIPTION:

From SRB.7 travel Northwest on road to Keur Kouré for 1.1 km, and find SRB.8 - 20 meters to right hand side just before a small grove of trees.

ACCEPTED/REJECTED/HOLD

PREPARED BY: *L. G. Beaumont*
SIGNATURE :
DATE :

De la borne SRB.7, suivre vers le Nord-Ouest la route en direction de Keur Kouré sur une distance de 1,1 km ; la borne SRB.8 est située à 20 mètres côté bras droit avant un groupe d'arbres.

RECONNAISSANCE

STATION DESCRIPTION

STATION NAME

SRB

No

9

TYPE: P/TRAV
1ST ORD
EM

MAP SHEET

NAME

DAGANA

No

NE-28.111

COORDS LAT:

LONG:

ALT. 2.896 M

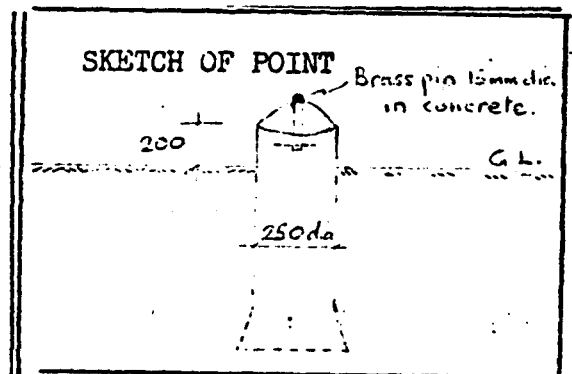
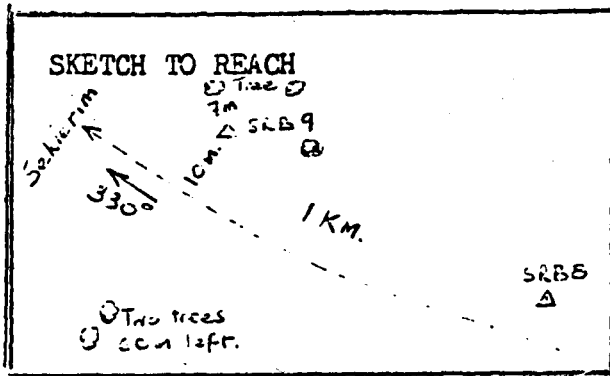
PHOTO REF:

ROLL

FRAME

TERRAIN

| | | |
|------|------|------|
| SOIL | SAND | ROCK |
|------|------|------|



DESCRIPTION:

From SRB.8 travel along road to Sekierim for 1 km, and find SRB.9. 10 m off right hand side, near group of 3 trees. With 2 trees 60 meters to left.

ACCEPTED/REJECTED/HOLD

PREPARED BY: *L. G. Benumouf*
SIGNATURE :
DATE :

De la borne SRB.8, suivre la route en direction de Sekierim sur une distance de 1 km ; la borne SRB.9 est située à 10 m du bras droit, près d'un groupe de 3 arbres. 2 arbres se trouvent à 60 m à gauche.

SENEGAL RIVER BASIN
SURVEY AND MAPPING PROJECT

TELEDYNE
GEOTRONICS

RECONNAISSANCE

STATION DESCRIPTION

STATION NAME

S R B

No

10

TYPE: P/TRAV
1ST ORD

EM

MAP SHEET

NAME

D A G A N A

No

NE-28.111

COORDS LAT:

LONG:

ALT. 2.433 M

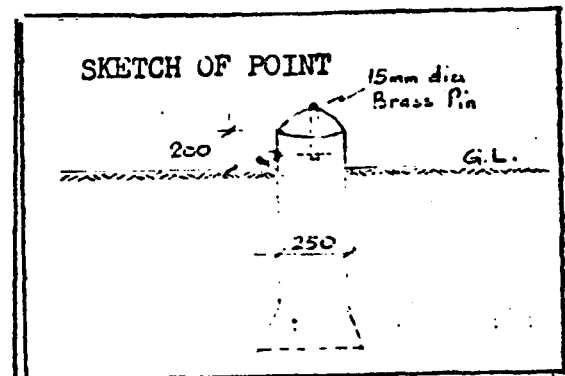
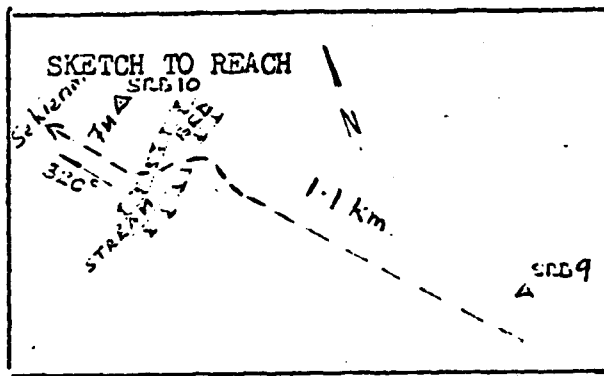

PHOTO REF:

ROLL

FRAME

TERRAIN

| | | |
|------|------|------|
| SOIL | SAND | ROCK |
|------|------|------|



DESCRIPTION:

From SRB.9, proceed along road to Sekierim for 1.1 km, and find SRB 10, 7 m off right hand side of road on high ground beyond dry stream bed.

ACCEPTED/REJECTED/HOLD

PREPARED BY: *L. G. BEMMONT*
SIGNATURE :
DATE :

De la borne SRB.9, suivre la route en direction de Sekierim sur une distance de 1.1 km, la borne SRB.10 est située à 7 m côté bras droit de la route sur un terrain élevé loin d'un lit de cours d'eau asséché.

SENEGAL RIVER BASIN
SURVEY AND MAPPING PROJECT

TELEBYRE
ELECTRONICS

RECONNAISSANCE

STATION DESCRIPTION

STATION NAME S R B No 11 TYPE: P/TRAV
1ST ORD
E11

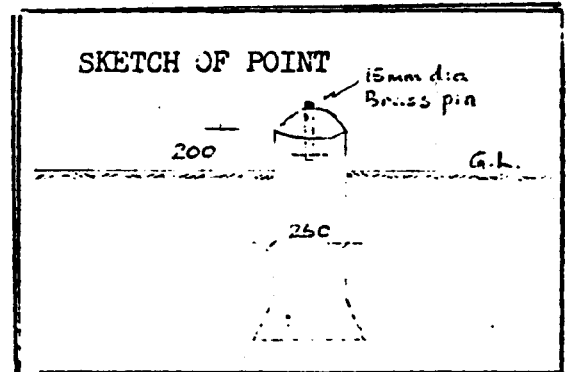
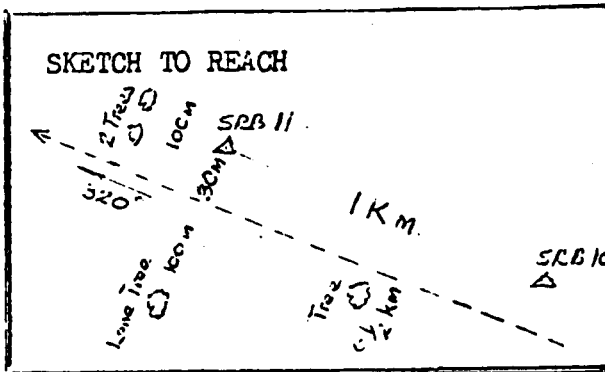

MAP SHEET NAME D A G A N A No NE-28.111

COORDS LAT: LONG: ALT. 3.088 M

PHOTO REF: ROLL FRAME

TERRAIN

| | | |
|--------|------|------|
| SOIL / | SAND | ROCK |
|--------|------|------|



DESCRIPTION:

From SRB.10. proceed along road to Sekierim for 1 km and find SRB.11, 30 m off right hand side of road opposite lone tree 100 m to left, and 100 m from 2 trees to front.

ACCEPTED/REJECTED/HOLD

PREPARED BY: *K. G. BEAUMONT*
SIGNATURE :
DATE :

De la borne SRB.10, suivre la route en direction de Sekierim sur une distance de 1 km ; la borne SRB.11 est située à 30 m côté bras de la route, en face d'un arbre isolé à 100 m à gauche, et aussi à 100 m de 2 arbres.

SENEGAL RIVER BASIN
SURVEY AND MAPPING PROJECT

TELETYPE
GEOTRONICS

RECONNAISSANCE

STATION DESCRIPTION

STATION NAME

S R B

No

12

TYPE: P/TRAV
1ST ORD

(HM)

MAP SHEET

NAME

D A G A N A

No

NE-28.111

COORDS LAT:

LONG:

ALT. 3.014 M

PHOTO REF:

ROLL

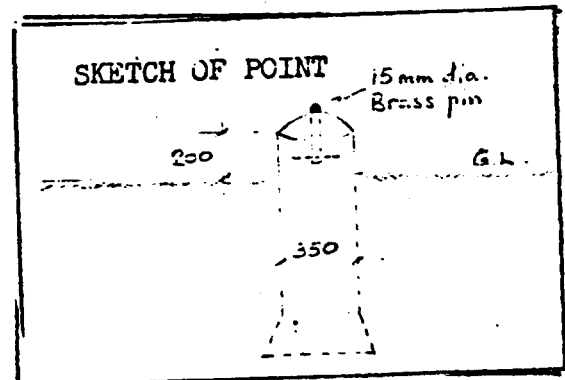
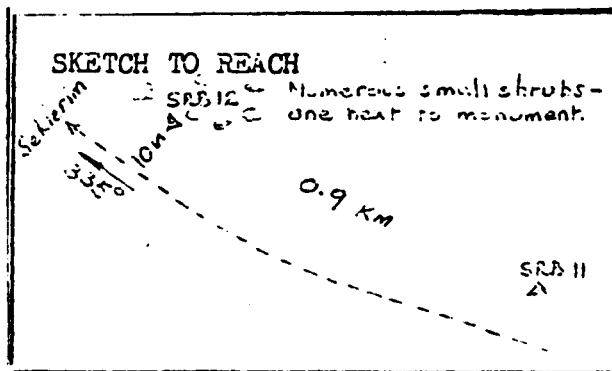
FRAME

TERRAIN

SOIL

SAND

ROCK



DESCRIPTION:

From SRB.11, continue on road to Sekierim for 0.9 km and find SRB.12, 10 meters off right hand side of road next to small shrubs.

ACCEPTED/REJECTED/HOLD

PREPARED BY: *K. G. BENVUONT*

SIGNATURE :

DATE :

De la borne SRB.11, suivre la route en direction de Sekierim sur une distance de 0,9 km, la borne SRB.12 est située à 10 m côté bras droit de la rue près de petits arbustes.

SENEGAL RIVER BASIN
SURVEY AND MAPPING PROJECT

TELEDYNE
GEOTRONICS

RECONNAISSANCE

STATION DESCRIPTION

STATION NAME

S R B

No

13

TYPE: P/TRAV
1ST ORD

(E)

MAP SHEET NAME

D A G A N A

No

NE-28.111

COORDS LAT:

LONG:

ALT. 2.193 M

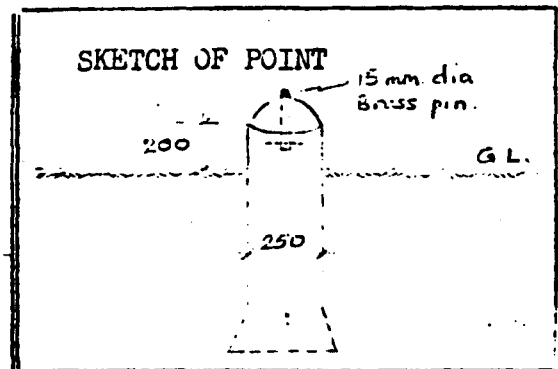
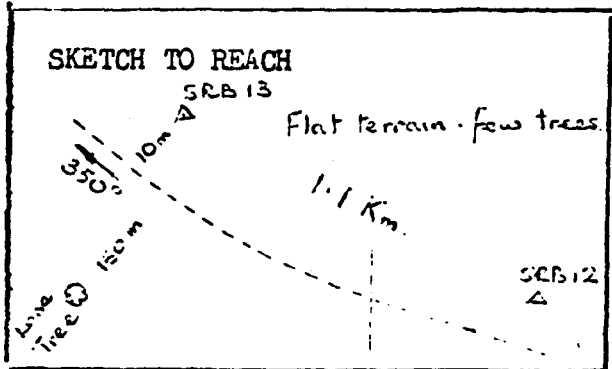
PHOTO REF:

ROLL

FRAME

TERRAIN

| | | |
|--------|------|------|
| SOIL / | SAND | ROCK |
|--------|------|------|



DESCRIPTION:

From SRB.12 continue on road to Sekierim for 1.1 km and find SRB.13, 10 meters off to right hand side of road. Lone tree 150 meters off to left.

ACCEPTED/REJECTED/HOLD

PREPARED BY: K-G. *Reumont*
SIGNATURE :
DATE :

De la borne SRB.12, suivre la route en direction de Sekierim

sur une distance de 1,1 km, la borne SRB.13 est située à 10 m côté bras droit de la rue. Un arbre isolé se trouve 150 m à gauche.

SENEGAL RIVER BASIN
SURVEY AND MAPPING PROJECT

TELEDYNE
GEOTRONICS

RECONNAISSANCE

STATION DESCRIPTION

STATION NAME

S R B

No

14

TYPE: P/TRAV
1ST ORD
(M)

MAP SHEET

NAME

D A G A N A

No

NE-28.111

COORDS LAT:

LONG:

ALT. 1.685 M

PHOTO REF:

ROLL

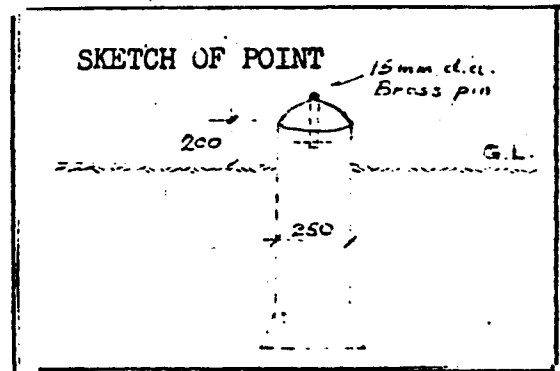
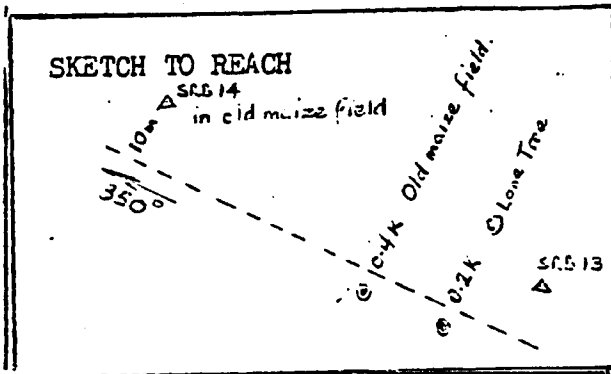
FRAME

TERRAIN

SOIL /

SAND

ROCK



DESCRIPTION:

From SRB.13, continue along road to Trig El Beida for 0.9 km and find SRB.14, 10 meters to right hand side in old Maize field.

ACCEPTED/REJECTED/HOLD

PREPARED BY: *C. G. BRAUNOV*
SIGNATURE :
DATE :

De la borne SRB.13, suivre la route en direction de Trig El Beida sur une distance 0,9 km ; la borne SRB.14 est située à 10 m côté bras droit dans un vieux champ de maïs.

RECONNAISSANCE

STATION DESCRIPTION

STATION NAME

S R B

No

15

TYPE: P/TRAV
1ST ORD

(E1)

MAP SHEET NAME

D A G A N A

No

NE-28-111

COORDS LAT:

LONG:

ALT. 2.432 M

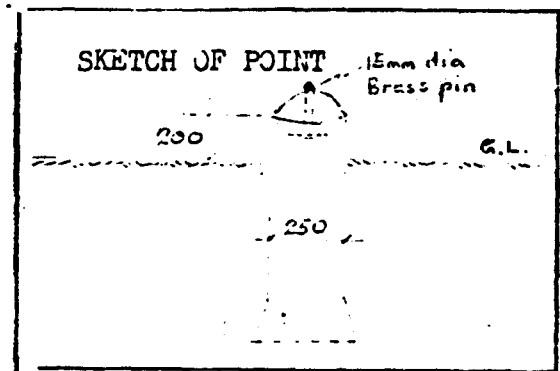
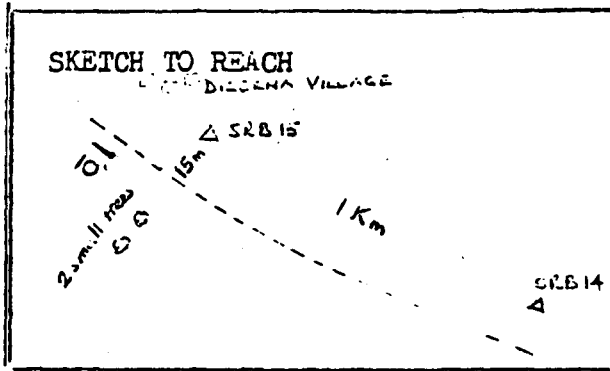

PHOTO REF:

ROLL

FRAME

TERRAIN

| | | |
|--------|------|------|
| SOIL / | SAND | ROCK |
|--------|------|------|



DESCRIPTION:

From SRB.14 continue along road for 1 km towards Diegena village, and find SRB.15, 15 meters off right hand side of road with two small trees off to left side.

Diegena village in vicinity to front right.

ACCEPTED/REJECTED/HOLD

PREPARED BY: *E. G. SEAMON*
SIGNATURE :
DATE :

De la borne SRB.14, suivre la route vers le village de Diegena, sur une distance de 1 km ; la borne SRB.15 est située à 15 m côté bras droit de la rue, avec 2 petits arbres au côté gauche ; le village de Diegena se trouve dans le voisinage à droite.

SENEGAL RIVER BASIN
SURVEY AND MAPPING PROJECT

TELEDYNE
GEOTRONICS

RECONNAISSANCE

STATION DESCRIPTION

STATION NAME

S R B

No

16

TYPE: P/TRAV
1ST ORD

(2)

MAP SHEET NAME

D A G A N A

No

NE-28-111

COORDS LAT:

LONG:

ALT. 3.244 M

PHOTO REF:

ROLL

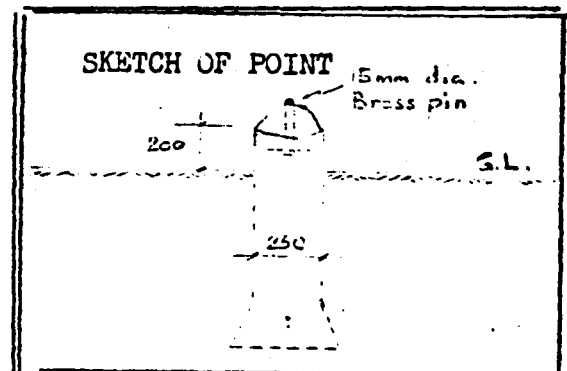

FRAME

TERRAIN

SOIL

SAND

ROCK



DESCRIPTION:

From SRB.15 continue along road to Trig El Beida for 1 km and find SRB.16, 20 meters off right hand side of road with lone tree 100 meters off to left.

ACCEPTED/REJECTED/HOLD

PREPARED BY: K.G. BEAUMONT
SIGNATURE :
DATE :

De la borne SRB.15, suivre la route en direction de Trig El Beida sur une distance de 1 km ; la borne SRB.16 est située à 20 m côté bras droit de la rue, un arbre isolé se trouve de l'autre côté à 100 m.

RECONNAISSANCE

STATION DESCRIPTION

STATION NAME

SRB

No

17

TYPE: P/TRAV
1ST ORD

(2)

MAP SHEET NAME

DAGANA

No

NE-28-111

COORDS LAT:

LONG:

ALT. 3.587 M

PHOTO REF:

ROLL

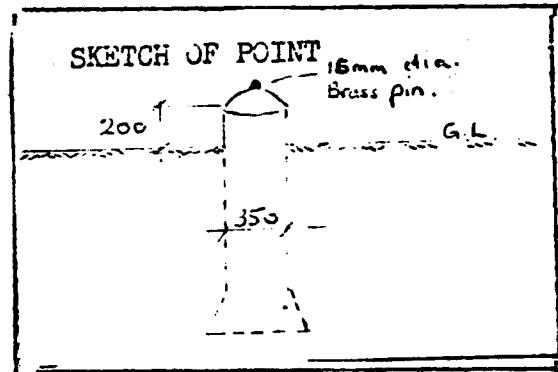
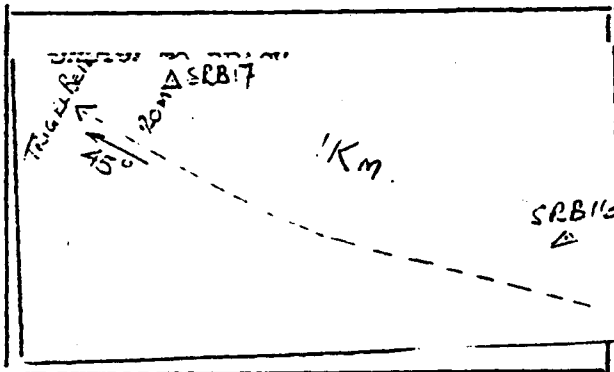
FRAME

TERRAIN

SOIL

SAND

ROCK



DESCRIPTION:

From SRB.16 proceed along road to Trig El Beida for 1 km and find SRB.17 adjacent to small village/camp, 20 m to right hand side of road.

ACCEPTED/REJECTED/HOLD

PREPARED BY: *K. G. Semment*
SIGNATURE :
DATE :

De la borne SRB.16, suivre la route en direction de Trig El Beida sur une distance de 1 km, la borne SRB.17 est contigüe à un petit village en forme de camp, à 20 m du côté du bras droit de la rue.

RECONNAISSANCE

STATION DESCRIPTION

STATION NAME S R B No 18 TYPE: P/TRAV
1ST ORD

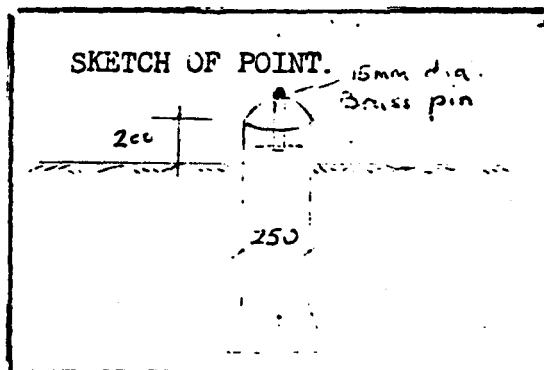
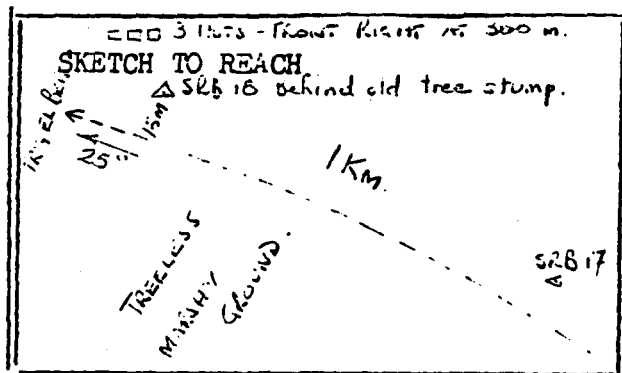

MAP SHEET NAME D A G A N A No NE-28-111

COORDS LAT: LONG: ALT. 2.973 M

PHOTO REF: ROLL FRAME

TERRAIN

| | | |
|--------|------|------|
| SOIL / | SAND | ROCK |
|--------|------|------|



DESCRIPTION:

From SRB.17 proceed along road to Trig El Beida for 1 Km and find SRB.18 adjacent to old tree stump with village in right foreground at 300 m. Monument is 15 m to right of road.

ACCEPTED/REJECTED/HOLD

PREPARED BY: *K. G. Semmon*
SIGNATURE :
DATE :

De la borne SRB.17, suivre la route en direction de Trig El Beida sur une distance de 1 km, la borne SRB.18 est contiguë à un vieil arbre à droite d'un village en face à 300 m ; la borne se trouve à 15 m du côté droit de la rue.

SENEGAL RIVER BASIN
SURVEY AND MAPPING PROJECT

TELEDYNE
GEOTRONICS

RECONNAISSANCE

STATION DESCRIPTION

STATION NAME S R B No 19

TYPE: P/TRAV
1ST ORD

MAP SHEET NAME D A G A N A No




NE-28-111

COORDS LAT: LONG: ALT. 2.977 M

PHOTO REF: ROLL FRAME

TERRAIN

| | | |
|--------|------|------|
| SOIL / | SAND | ROCK |
|--------|------|------|



DESCRIPTION:

From SRB.18 continue along road towards Trig El Beida for 1 km and find SRB.19 15 meters from right hand side of road next to large thorn bush marked in red paint.

ACCEPTED/REJECTED/HOLD

PREPARED BY: *K. G. Beaumont*
SIGNATURE :
DATE :

De la borne SRB.18, suivre la route en direction de Trig El Beida sur une distance de 1 km ; la borne SRB.19 est située à 15 m côté bras droit de la route près d'un endroit plein d'arbustes épineux marquée d'une couche de peinture rouge.

SENEGAL RIVER BASIN
SURVEY AND MAPPING PROJECT

TELEDYNE
GEOTRONICS

RECONNAISSANCE

STATION DESCRIPTION

STATION NAME

SRB

No

20

TYPE: P/TRAY
1ST ORD

(BT)

MAP SHEET NAME

DAGANA

No

NE-28-111

COORDS LAT:

LONG:

ALT. 2.783 M

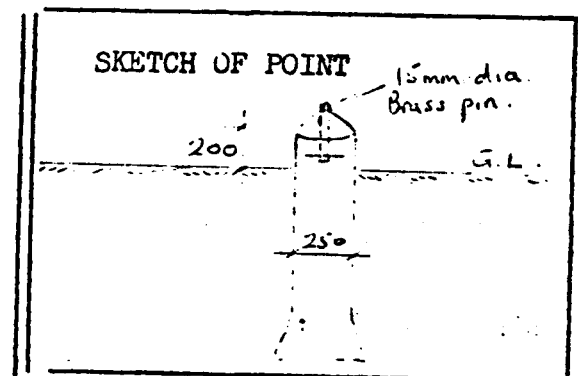


PHOTO REF:

ROLL

FRAME

TERRAIN

| | | | | |
|------|---|------|---|------|
| SOIL | / | SAND | / | ROCK |
|------|---|------|---|------|



DESCRIPTION:

From SRB.19 proceed on road to Trig El Beida for 1 km and find SRB.20, 5 meters to right of road among thorn bush, with large dead tree on left.

ACCEPTED/REJECTED/HOLD

PREPARED BY: L. G. SEAVANT
SIGNATURE :
DATE :

De la borne SRB.19, suivre la route en direction de Trig El Beida sur une distance de 1 km ; la borne SRB.20 est située à 5 m côté droit de la route parmi quelques arbustes avec un grand arbre mort à gauche.

RECONNAISSANCE

STATION DESCRIPTION

STATION NAME S R B No 21 TYPE: P/TRAV
1ST ORD
E9

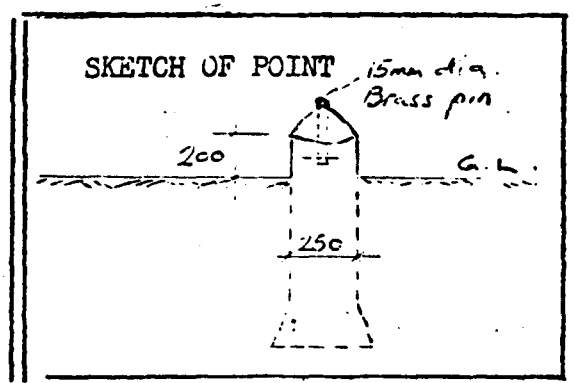
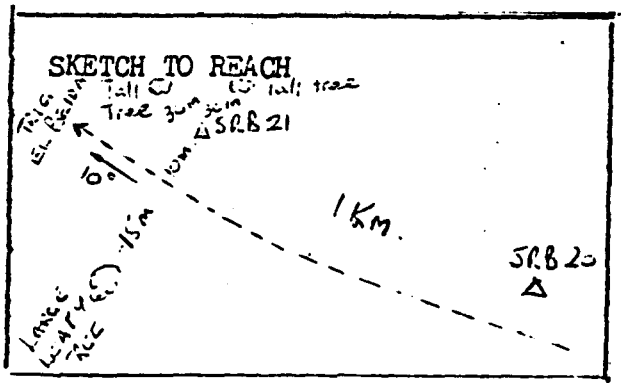

MAP SHEET NAME D A G A N A No NE-28-111

COORDS LAT: LONG: ALT. 2.930 M

PHOTO REF: ROLL FRAME

TERRAIN

| | | |
|--------|------|------|
| SOIL / | SAND | ROCK |
|--------|------|------|




DESCRIPTION:

From SRB.20 proceed along road to Trig El Beida for 1 km and find SRB.21, 10 meters to right of road near two tall trees with large leafy tree on left at 15 meters.

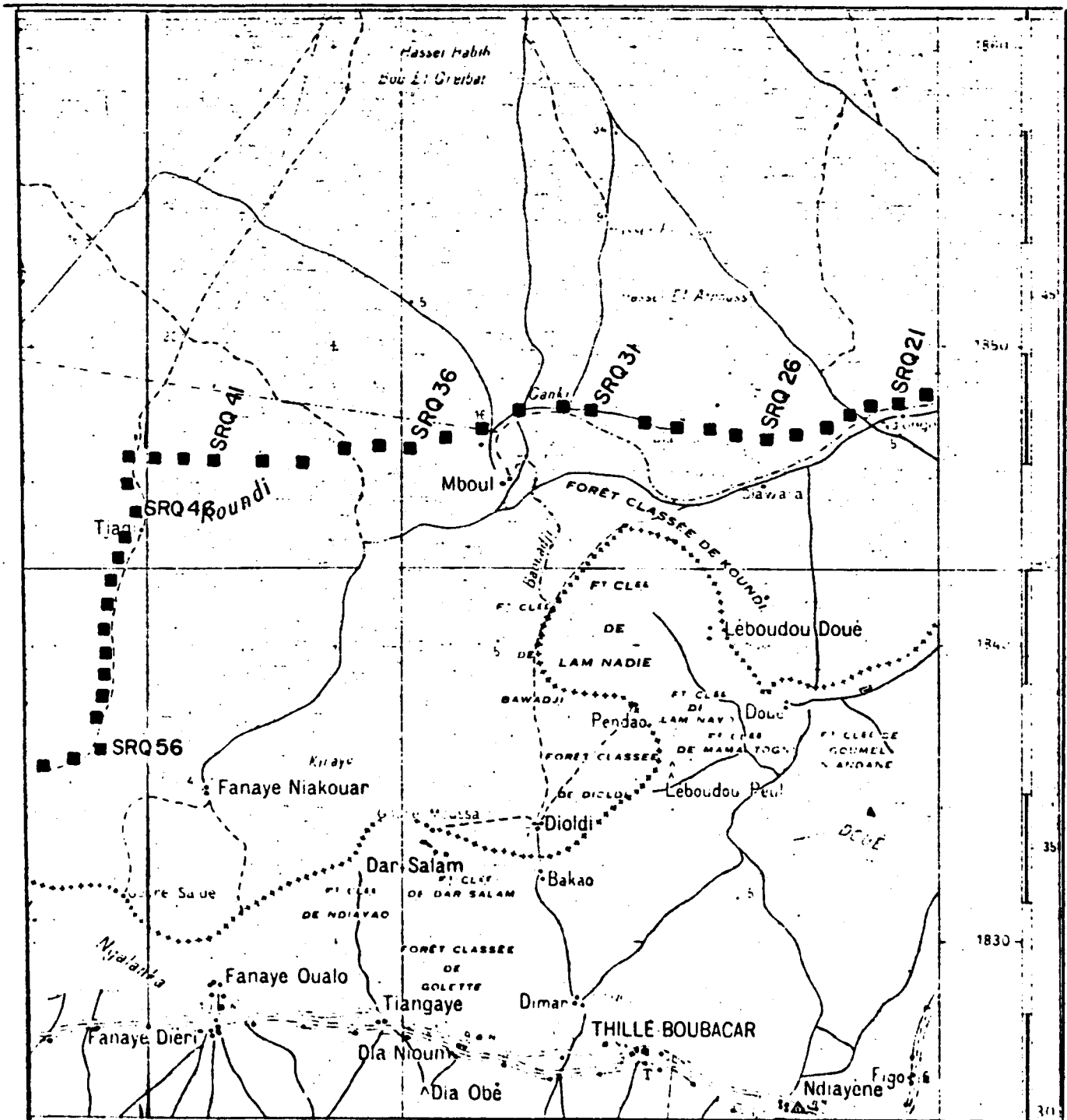
ACCEPTED/REJECTED/HOLD

PREPARED BY: *E. G. SEARONOV*
SIGNATURE :
DATE :

De la borne SRB.20, suivre la route en direction de Trig El Beida sur une distance de 1 km ; la borne SRB.21 est située à 10 m à droite de la rue, près de grands arbres avec d'énormes feuilles à gauche à 15 m.



LIGNE SRQ
 PODOR - DAGANA



BM No. SRQ (20-SRQ-58)

SENEGAL RIVER BASIN
SURVEY AND MAPPING PROJECT

TELEDYNE
GEOTRONICS

RECONNAISSANCE

STATION DESCRIPTION

STATION NAME No TYPE: P/TRAV
1ST ORD
EM

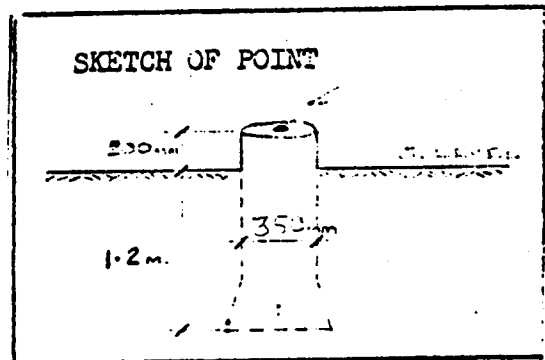
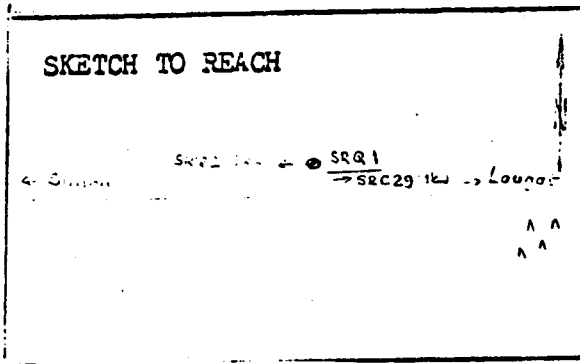

MAP SHEET NAME No

COORDS LAT: LONG: ALT. 5.426 M

PHOTO REF: ROLL FRAME

TERRAIN

| | | |
|------------------------------------------|------|------|
| SOIL <input checked="" type="checkbox"/> | SAND | ROCK |
|------------------------------------------|------|------|



DESCRIPTION:

De la borne SRC 29 au village de Lougat suivre la route en direction Ouest vers Simou sur une distance de 1 km. La borne est située à 10 m au nord de cette route.

ACCEPTED/REJECTED/HOLD

PREPARED BY: N. G. 11553
SIGNATURE :
DATE : 3/4/80

From the monument SRC 29 up to Lougat village,
travel west towards Simou for 1 km ; the monument SRQ 1 is 10 m North of
the road.

SENEGAL RIVER BASIN
SURVEY AND MAPPING PROJECT

TELEDYNE
GEOTRONICS

RECONNAISSANCE

STATION DESCRIPTION

STATION NAME S R Q No 3 TYPE: P/TRAV
1ST ORD
EM

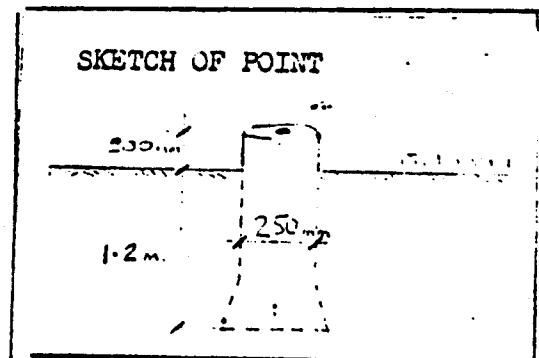
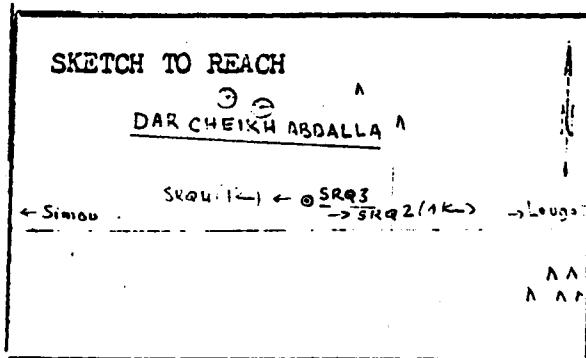

MAP SHEET NAME PODOR No NE 28 IV

COORDS LAT: LONG: ALT. 5.704 M

PHOTO REF: ROLL FRAME

TERRAIN

| | | |
|---------------|------|------|
| <u>SOIL</u> / | SAND | ROCK |
|---------------|------|------|



DESCRIPTION:

De la borne SRQ 2 suivre la route en direction Ouest vers Simou, sur une distance de 1 km. La borne est située à 9 m au nord de cette route à la hauteur du village de Dar Cheikh Abdallah.

ACCEPTED/REJECTED/HOLD

From the monument SRQ 2 continue west towards

Simou for 1 km. The monument SRQ 3 is 9 m north of the road on the edge of Dar Cheikh Abdallah.

PREPARED BY: *N. GUISSÉ*

SIGNATURE :

DATE : *3/4/82*

SENEGAL RIVER BASIN
SURVEY AND MAPPING PROJECT

TELEDYNE
GEOTRONICS

RECONNAISSANCE

STATION DESCRIPTION

STATION NAME

S R Q

No

4

TYPE: P/TRAV
LST ORD
EM

MAP SHEET

NAME

PODOR

No

NE 28 IV

COORDS LAT:

LONG:

ALT. 6.809 M

PROTO REF:

ROLL

FRAME

TERRAIN

SOIL

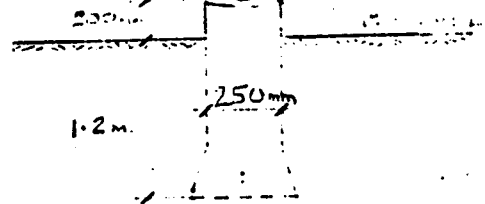
/ SAND

ROCK

SKETCH TO REACH

SRQ5(1k) ← @SRQ4
→ SRQ3(1k) → Lougdt
← Simou

SKETCH OF POINT



DESCRIPTION:

De la borne SRQ 3, suivre la route en direction Ouest, vers Simou sur une distance de 1 km. La borne est située à 12 m au nord de cette route.

ACCEPTED/REJECTED/HOLD


From the monument SRQ 3, continue west towards Simou for 1 km. SRQ 4 is 12 m north of the road.

PREPARED BY: N. Guisse

SIGNATURE :

DATE

: 7/4/72



SENEGAL RIVER BASIN
SURVEY AND MAPPING PROJECT

TELEDYNE
GEOTRONICS

RECONNAISSANCE

STATION DESCRIPTION

STATION NAME

SRQ

No

5

TYPE: P/TRAV
1ST ORD
BM

MAP SHEET

NAME

PODOR

No

NE 28 IV

COORDS LAT:

LONG:

ALT. 6.632 m

PHOTO REF:

ROLL

FRAME

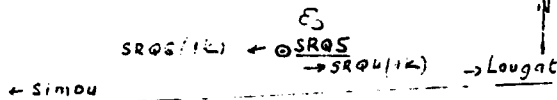
TERRAIN

SOIL

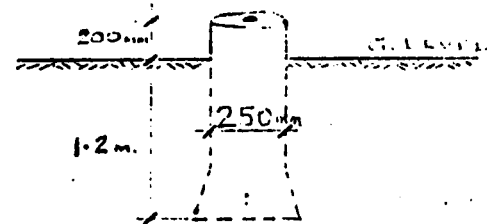
SAND

ROCK

SKETCH TO REACH



SKETCH OF POINT



DESCRIPTION:

De la borne SRQ 4, suivre la route en direction ouest, vers Simou sur une distance de 1 km. La borne est située à 9 m au nord de cette route sur terrain sablonneux.

ACCEPTED/REJECTED/HOLD

From the monument SRQ 4, continue west towards

Simou for 1 km ; SRQ 5 is 9 m north of the road on a sandy ground.

PREPARED BY: N. Guisse

SIGNATURE :

DATE

: 2/4/82

SENEGAL RIVER BASIN
SURVEY AND MAPPING PROJECT

TELEDYNE
GEOTRONICS

RECONNAISSANCE

STATION DESCRIPTION

STATION NAME S R Q No 6

TYPE: P/TRAV
1ST ORD
EM

MAP SHEET NAME PODOR No

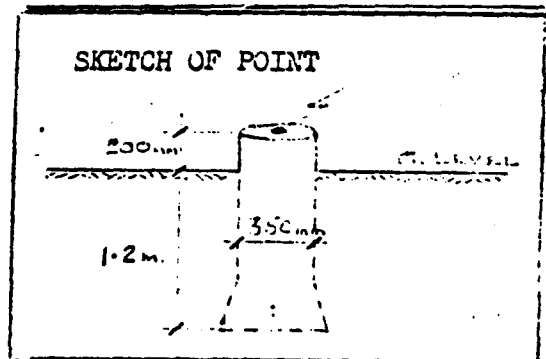
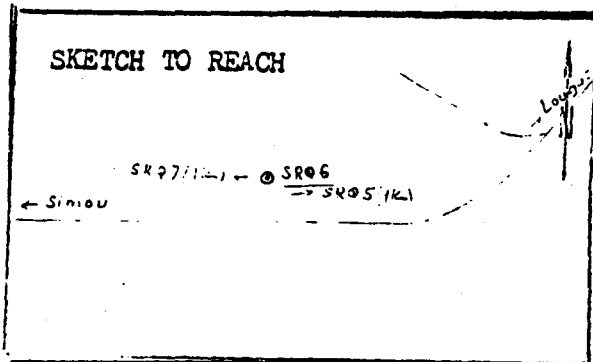
NE 28 IV

COORDS LAT: LONG: ALT. 5.860 M

PHOTO REF: ROLL FRAME

TERRAIN

| | | |
|------|------|------|
| SOIL | SAND | ROCK |
|------|------|------|



DESCRIPTION:

De la borne SRQ 5, suivre la route en direction Ouest vers Simou sur une distance de 1 km. La borne est située à 10 m au nord de cette route.

ACCEPTED/REJECTED/HOLD

From the monument SRQ 5, continue west towards Simou for 1 km. The monument SRQ 6 is 10 m north of the road.

PREPARED BY: M. Guissé
SIGNATURE :
DATE : 3/1/50

SENEGAL RIVER BASIN
SURVEY AND MAPPING PROJECT

TELEDYNE
GEOTRONICS

RECONNAISSANCE

STATION DESCRIPTION

STATION NAME S R Q No 7

TYPE: P/TRAV
1ST ORD
EM

MAP SHEET NAME PODOR No

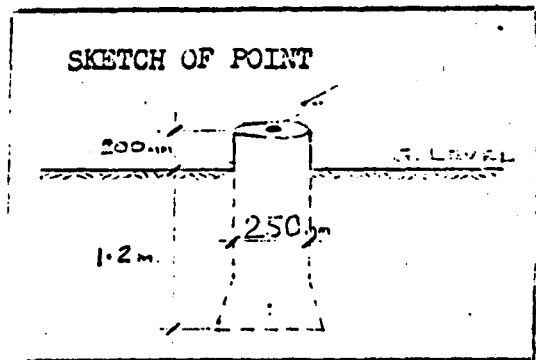
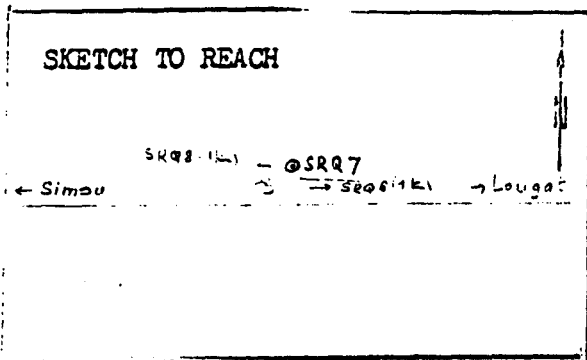
NE 28 IV

COORDS LAT: LONG: ALT. 6.300 M

PHOTO REF: ROLL FRAME

TERRAIN

| | | |
|------|-----------------|------|
| SOIL | SAND | ROCK |
|------|-----------------|------|



DESCRIPTION:

De la borne SRQ 6, suivre la route en direction Ouest, vers Simou sur une distance de 1 km. La borne est située à 11 m au nord de cette route.

ACCEPTED/REJECTED/HOLD

From the monument SRQ 6, continue west towards Simou for 1 km ; SRQ 7 is 11 m north of the road.

PREPARED BY: *N. GUISSÉ*
SIGNATURE :
DATE : *3/4/82*

SENEGAL RIVER BASIN
SURVEY AND MAPPING PROJECT

TELEDYNE
GEOTRONICS

RECONNAISSANCE

STATION DESCRIPTION

STATION NAME S R Q No 8

TYPE: P/TRAV
1ST ORD
EM

MAP SHEET NAME PODOR No

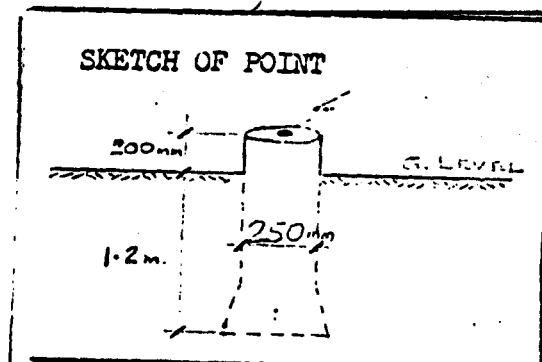
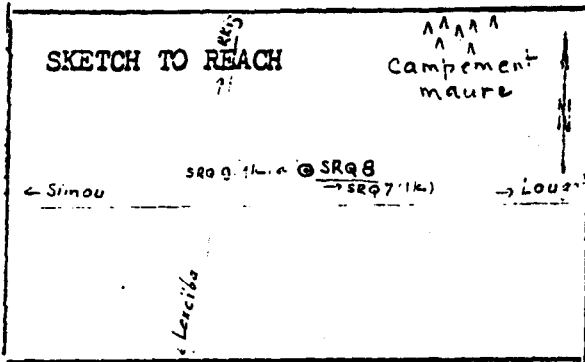
NE 28 IV

COORDS LAT: LONG: ALT. 7.698 M

PHOTO REF: ROLL FRAME

TERRAIN

| | | |
|------|------|------|
| SOIL | SAND | ROCK |
|------|------|------|



DESCRIPTION:

De la borne SRQ 7 suivre la route en direction Ouest vers Simou sur une distance de 1 km. La borne est située à 11 m au nord de cette route, et à 40 m de son intersection avec la route Lexeiba-Rkiz, à la hauteur d'un grand campement maure.

ACCEPTED/REJECTED/HOLD

From the monument SRQ 7, continue west towards Simou for 1 km ; the monument SRQ 8 is 11 m north of the road, and 40 m from its intersection with the road Lexeiba-Rkiz, on the edge of a big Maure camp.

PREPARED BY: *M. Guisse*
SIGNATURE :
DATE : *3/4/62*

SENEGAL RIVER BASIN
SURVEY AND MAPPING PROJECT

TELEDYNE
GEOTRONICS

RECONNAISSANCE

STATION DESCRIPTION

STATION NAME S R Q No 9 TYPE: P/TRAV
1ST ORD
EM

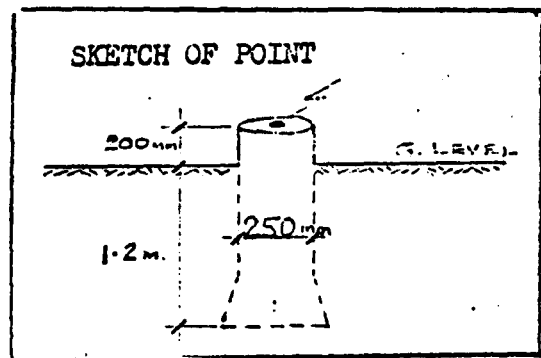
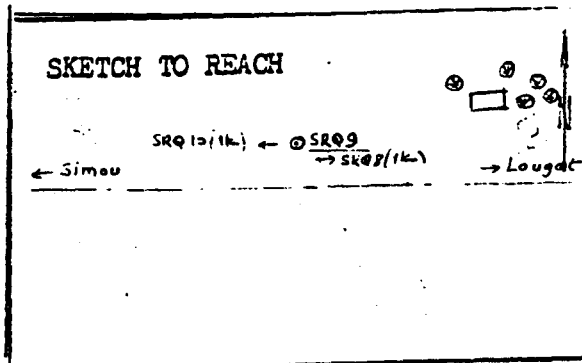
MAP SHEET NAME PODOR No NE 28 IV

COORDS LAT: LONG: ALT. 7.026 M

PHOTO REF: ROLL FRAME

TERRAIN

| | | |
|------|--------|------|
| SOIL | / SAND | ROCK |
|------|--------|------|



DESCRIPTION:

De la borne SRQ 8, suivre la route en direction ouest, vers Simou sur une distance de 1 km. La borne est située à 19 m au nord de cette route, et à une centaine de metres au sud-ouest d'un village maure.

ACCEPTED/REJECTED/HOLD

From the monument SRQ 8 continue west towards

Simou for 1 km ; SRQ 9 is 19 m north of the road, 100 m south-west of a maure village.

PREPARED BY: *N. Guisse*
SIGNATURE :
DATE : *2/4/52*

RECONNAISSANCE

STATION DESCRIPTION

STATION NAME S R Q No 10

TYPE: P/TRAV
1ST ORD
EM

MAP SHEET NAME PODOR No

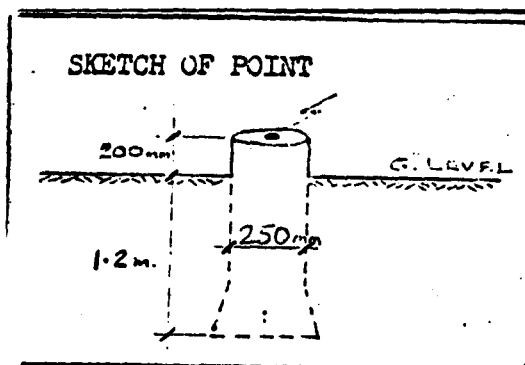

NE 28 IV

COORDS LAT: LONG: ALT. 6.304 M

PHOTO REF: ROLL FRAME

TERRAIN

| | | |
|--------------------|------|------|
| SOIL <i>///</i> | SAND | ROCK |
|--------------------|------|------|



DESCRIPTION:

De la borne SRQ 9, suivre la route en direction ouest vers Simou sur une distance de 1 km. La borne est située à 12 m au nord de cette route au sud-ouest du village de Rouaïmbi .

ACCEPTED/REJECTED/HOLD

PREPARED BY: *N. Guissiz*
SIGNATURE :
DATE :

From the monument SRQ 9, continue west towards Simou for 1 km. SRQ 10 is 12 m north of the road, south-west of Rouaïmbi village.

SENEGAL RIVER BASIN
SURVEY AND MAPPING PROJECT

TELEDYNE
GEOTRONICS

RECONNAISSANCE

STATION DESCRIPTION

STATION NAME

SRQ

No

11

TYPE: P/TRAV
1ST ORD
EM

MAP SHEET

NAME

PODOR

No

NE 28 IV

COORDS LAT:

LONG:

ALT. 5.301 M

PHOTO REF:

ROLL

FRAME

TERRAIN

SOIL

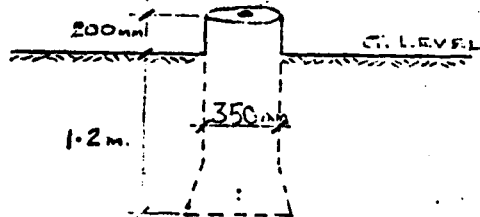
SAND

ROCK

SKETCH TO REACH

SRQ12(1k) ← SRQ11 → SRQ10(1k) → Lougat
← Simou

SKETCH OF POINT



DESCRIPTION:

De la borne SRQ 10, suivre la route en direction ouest vers Simou, sur une distance de 1 km. La borne est située à 14 m au nord de cette route sur un terrain inondable.

ACCEPTED/REJECTED/HOLD

From the monument SRQ 10, continue west towards

Simou for 1 km. SRQ 11 is 14 m north of road on a flat plane.

PREPARED BY: N. Guisse

SIGNATURE :

DATE

: 3/4/82

RECONNAISSANCE

STATION DESCRIPTION

STATION NAME S R Q No 12 TYPE: P/TRAV
1ST ORD
EM

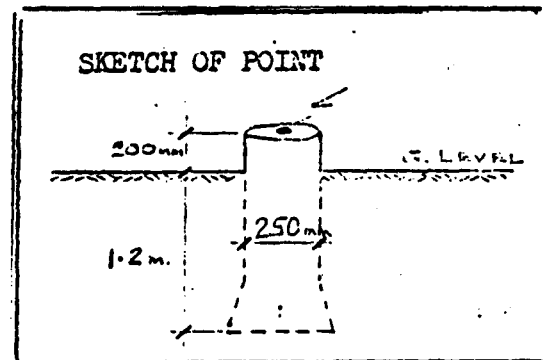
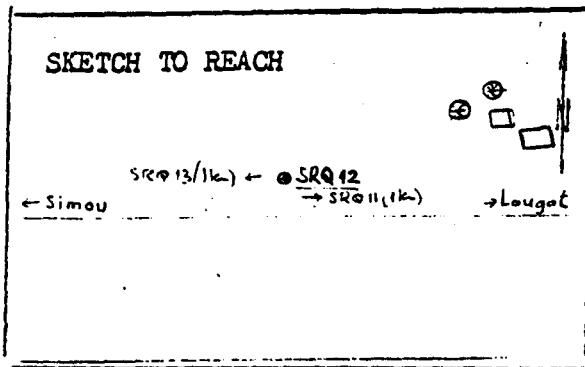
MAP SHEET NAME PODOR No NE 28 IV

COORDS LAT: LONG: ALT. 5.399 M

PHOTO REF: ROLL FRAME

TERRAIN

| | | |
|------|------|------|
| SOIL | SAND | ROCK |
|------|------|------|



DESCRIPTION:

De la borne SRQ 11, suivre la route en direction ouest vers Simou sur une distance de 1 km. La borne est située à 10 m au nord de cette route, au sud-ouest d'un petit hameau sur un terrain inondable.

ACCEPTED/REJECTED/HOLD

From the monument SRQ 11, continue west towards

Simou for 1 km ; SRQ 12 is 10 m north of road, south-west of a hamlet on a flat plane.

PREPARED BY: N. GUISSÉ

SIGNATURE :

DATE : 3/4/82

RECONNAISSANCE

STATION DESCRIPTION

STATION NAME

S R Q

No

13

TYPE: P/TRAV
1ST ORD
EM

MAP SHEET

NAME

PODOR

No

NE 28 IV

COORDS LAT:

LONG:

ALT. 5.938 M

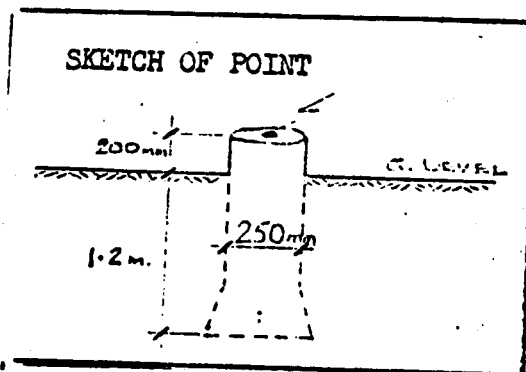
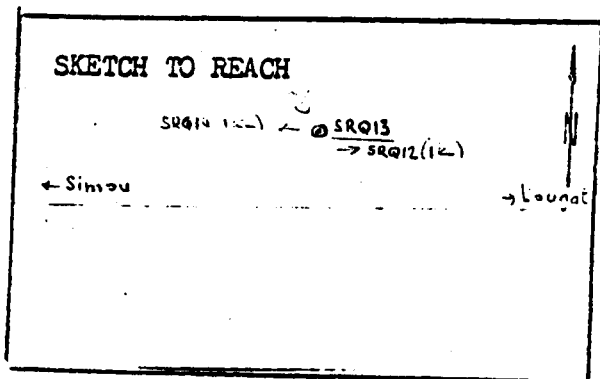

PHOTO REF:

ROLL

FRAME

TERRAIN

| | | |
|------|------|------|
| SOIL | SAND | ROCK |
|------|------|------|



DESCRIPTION:

De la borne SRQ 12, suivre la route en direction ouest vers Simou sur une distance de 1 km. La borne est située à 32 m au nord de cette route sur terrain inondable.

ACCEPTED/REJECTED/HOLD

From SRQ 12, continue west towards

Simou for 1 km ; the monument SRQ 13 is 32 m north of road on a flat plane.

PREPARED BY: M. Guisse
SIGNATURE :
DATE : 3/4/62

SENEGAL RIVER BASIN
SURVEY AND MAPPING PROJECT

TELEDYNE
GEOTRONICS

RECONNAISSANCE
STATION DESCRIPTION

STATION NAME

SRQ

No

14

TYPE: P/TRAV
1ST ORD
EM ✓

MAP SHEET

NAME

PODOR

No

NE 28 IV

COORDS LAT:

LONG:

ALT. 5.493 M

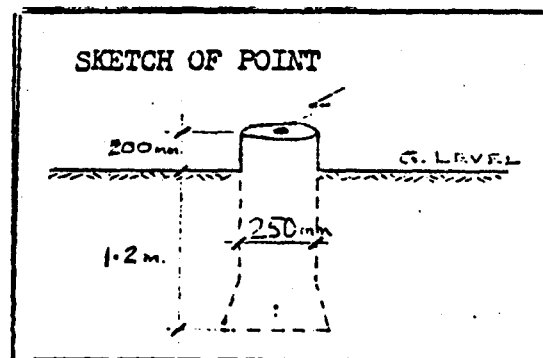
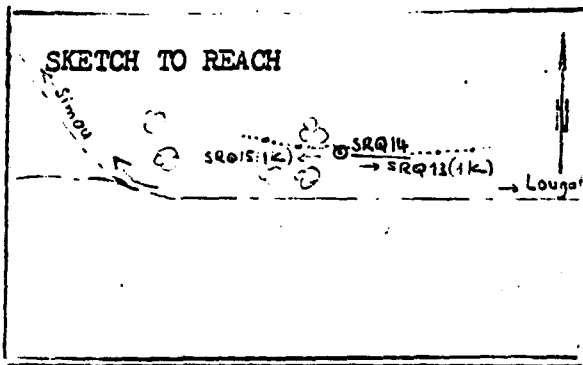
PHOTO REF:

ROLL

FRAME

TERRAIN

| | | |
|------|------|------|
| SOIL | SAND | ROCK |
|------|------|------|



DESCRIPTION:

De la borne SRQ 13, suivre la route en direction ouest vers Simou sur une distance de 1 km. La borne est située à 12 m au nord de cette route, près d'une haie.

ACCEPTED/REJECTED/HOLD

From the monument SRQ 13, continue west towards
Simou for 1 km. SRQ 14 is 12 m north of road near a hedge

PREPARED BY: N. Guissé
SIGNATURE :
DATE : 3/4/82

SENEGAL RIVER BASIN
SURVEY AND MAPPING PROJECT

TELEDYNE
GEOTRONICS

RECONNAISSANCE

STATION DESCRIPTION

STATION NAME S R Q No 15 TYPE: P/TRAV
1ST ORD
EM ✓

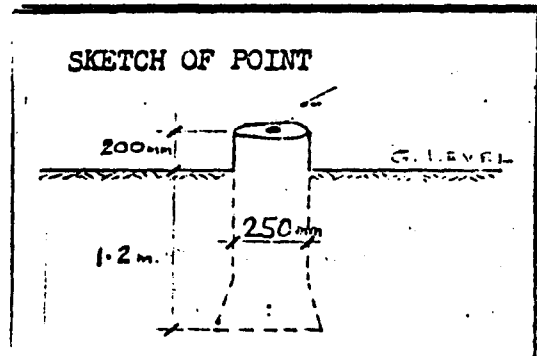
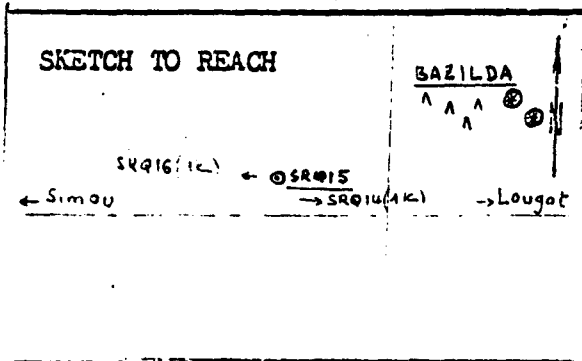
MAP SHEET NAME PODOR No NE 28 IV

COORDS LAT: LONG: ALT. 8.655 M

PHOTO REF: ROLL FRAME

TERRAIN

| | | |
|--------|------|------|
| / SOIL | SAND | ROCK |
|--------|------|------|



DESCRIPTION:

De la borne SRQ 14, suivre la route en direction ouest vers Simou, sur une distance de 1 km. La borne est située à 16 m au nord de cette route, au sud-ouest d'un campement maure appelé Bazilda.

ACCEPTED/REJECTED/HOLD

From the monument SRQ 14, continue west towards Simou for 1 km ; SRQ 15 is 16 m north of road, south-west of a maure camp Bazilda.

PREPARED BY: N. GUISSÉ
SIGNATURE :
DATE : 3/3/52

SENEGAL RIVER BASIN
SURVEY AND MAPPING PROJECT

TELEDYNE
GEOTRONICS

RECONNAISSANCE

STATION DESCRIPTION

STATION NAME S R Q No 16 TYPE: P/TRAV
1ST ORD
EM

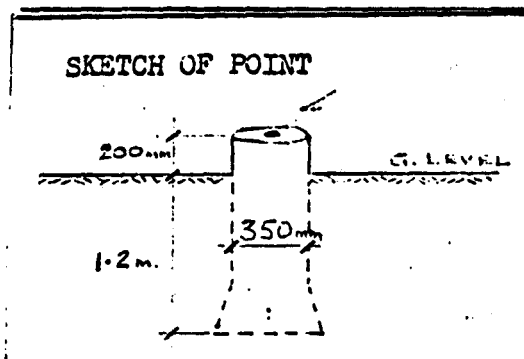


MAP SHEET NAME PODOR No

COORDS LAT: LONG: ALT. 6.460 M

PHOTO REF: ROLL FRAME

TERRAIN

| | | |
|------|--------|------|
| SOIL | / SAND | ROCK |
|------|--------|------|



DESCRIPTION:

De la borne SRQ 15, suivre la route en direction ouest, vers Simou sur une distance de 1 km ; la borne est située à 13 m au nord de cette route, sur terrain sablonneux.

ACCEPTED/REJECTED/HOLD

From the monument SRQ 15, continue west towards

Simou for 1 km ; SRQ 16 is 13 m north of road, on a sandy ground.

PREPARED BY: N. 641532
SIGNATURE :
DATE : 3/4/80

SENEGAL RIVER BASIN
SURVEY AND MAPPING PROJECT

TELEDYNE
GEOTRONICS

RECONNAISSANCE

STATION DESCRIPTION

STATION NAME

SRQ

No

17

TYPE: P/TRAV
1ST ORD
EM

MAP SHEET

NAME

PODOR

No

NE 28 IV

COORDS LAT:

LONG:

ALT. 7.821 M

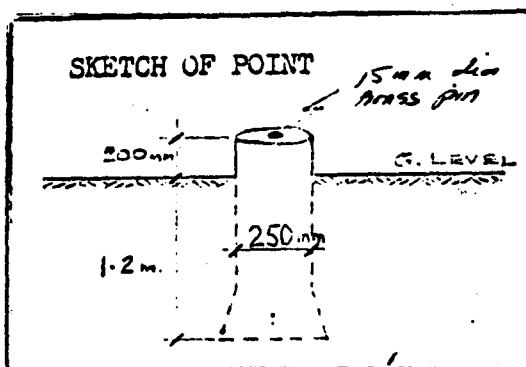

PHOTO REF:

ROLL

FRAME

TERRAIN

| | | |
|------|------|------|
| SOIL | SAND | ROCK |
|------|------|------|



DESCRIPTION:

De la borne SRQ 16, suivre la route en direction ouest, vers Simou sur une distance de 1 km ; la borne est située à 13 m au nord de cette route sur terrain sablonneux.

ACCEPTED/REJECTED/HOLD

PREPARED BY: M. Guissre
SIGNATURE :
DATE : 3/4/82

From the monument SRQ 16, continue west towards Simou for 1 km ; SRQ 17 is 13 m north of road on a sandy ground.

SENEGAL RIVER BASIN
SURVEY AND MAPPING PROJECT

TELEDYNE
GEOTRONICS

RECONNAISSANCE

STATION DESCRIPTION

STATION NAME

SRQ

No

18

TYPE: P/TRAV
1ST ORD
EM

MAP SHEET

NAME

PODOR

No

NE 28 IV

COORDS LAT:

LONG:

ALT. 13.210 M

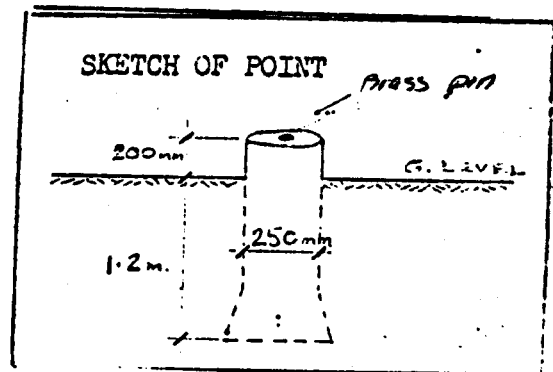
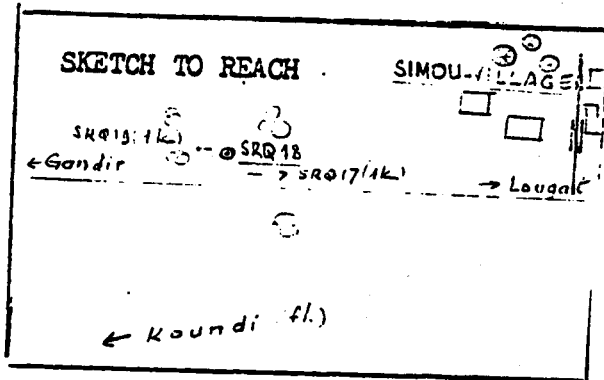
PHOTO REF:

ROLL

FRAME

TERRAIN

| | | |
|--------|------|------|
| SOIL / | SAND | ROCK |
|--------|------|------|



DESCRIPTION:

De la borne SRQ 17 suivre la route en direction ouest vers Simou, sur une distance de 1 km. La borne est située à 10 m au nord de cette route, à l'ouest du village de Simou près d'un arbre.

ACCEPTED/REJECTED/HOLD

PREPARED BY: *N. Guisse*
SIGNATURE :
DATE : *3/4/54*

From the monument SRQ 17, continue west towards

Simou for 1 km ; SRQ 18 is 10 m north of road, west of Simou near a tree.

RECONNAISSANCE

STATION DESCRIPTION

STATION NAME

SRQ

No

19

TYPE: P/TRAV
1ST ORD
EM ✓

MAP SHEET NAME

PODOR

No

NE 28 IV

COORDS LAT:

LONG:

ALT. 6.322 M

PHOTO REF:

ROLL

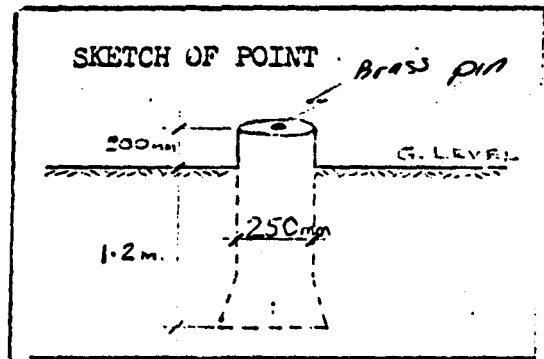
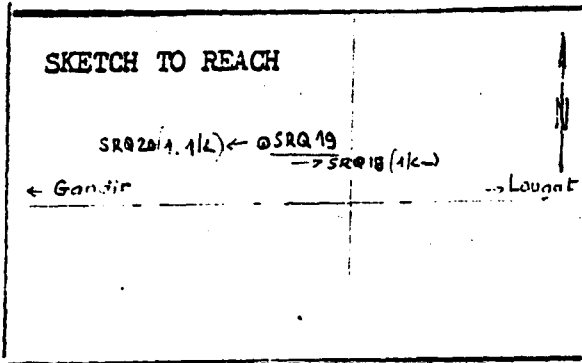
FRAME

TERRAIN

SOIL

SAND

ROCK



DESCRIPTION:

De la borne SRQ 18, suivre la route en direction ouest vers Gandir sur une distance de 1 km. La borne est située à 21 m au nord de cette route, sur terrain sablonneux.

ACCEPTED/REJECTED/HOLD

PREPARED BY: N. Guisse
SIGNATURE : 9/4/80
DATE

From the monument SRQ 18, continue west towards Gandir for 1 km. SRQ 19 is 21 m north of road on a sandy ground.

SENEGAL RIVER BASIN
SURVEY AND MAPPING PROJECT

TELEDYNE
GEOTRONICS

RECONNAISSANCE

STATION DESCRIPTION

STATION NAME S R Q No 20

TYPE: P/TRAV
1ST ORD
BM

MAP SHEET NAME PODOR No

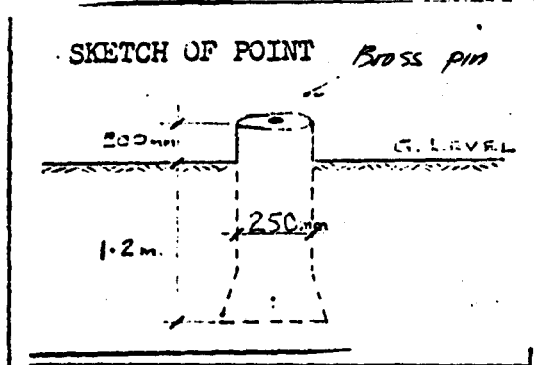

NE 28 IV

COORDS LAT: LONG: ALT. 9.651 M

PHOTO REF: ROLL FRAME

TERRAIN

| | | |
|------|------|------|
| SOIL | SAND | ROCK |
|------|------|------|



DESCRIPTION:

De la borne SRQ 19, suivre la borne en direction ouest vers Gandir sur une distance de 1 km. La borne est située à 11 m au nord de cette route, sur terrain sablonneux.

ACCEPTED/REJECTED/HOLD

From the monument SRQ 19, continue west towards Gandir for 1 km. SRQ 20 is 11 m north of road, on a sandy ground.

PREPARED BY: *H. Guisse*
SIGNATURE :
DATE : *3/4/82*

SENEGAL RIVER BASIN
SURVEY AND MAPPING PROJECT

TELEDYNE
GEOTRONICS

RECONNAISSANCE

STATION DESCRIPTION

STATION NAME S R Q No 21 TYPE: P/TRAV
1ST ORD
~~BM~~

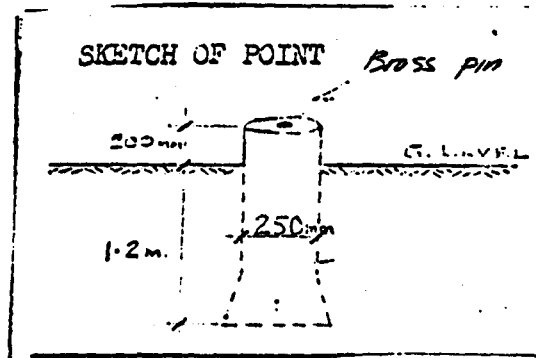
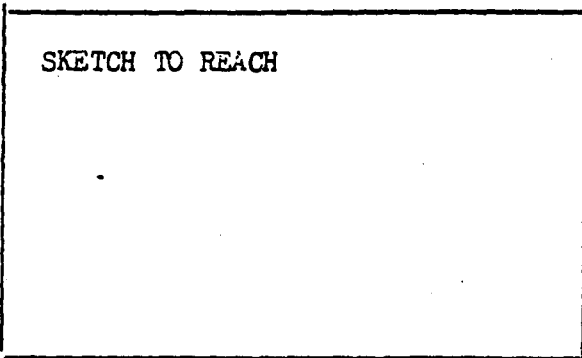
MAP SHEET NAME PODOR No NE 28 IV

COORDS LAT: LONG: ALT. 5.214 M

PHOTO REF: ROLL FRAME

TERRAIN

| | | |
|------|-----------------|------|
| SOIL | SAND | ROCK |
|------|-----------------|------|



DESCRIPTION:

De la borne SRQ 20, suivre la borne en direction ouest vers Gandir sur une distance de 1 km. La borne est située à 11 m au nord de cette route, sur terrain sablonneux.

ACCEPTED/REJECTED/HOLD

PREPARED BY: *N. Guisic*
SIGNATURE :
DATE : *3/4/82*

From the monument SRQ 20, continue west towards Gandir for 1 km. SRQ 21 is 11 m north of road on a sandy ground.

SENEGAL RIVER BASIN
SURVEY AND MAPPING PROJECT

TELEDYNE
GEOTRONICS

RECONNAISSANCE

STATION DESCRIPTION

STATION NAME

SRQ

No

22

TYPE: P/TRAV
1ST ORD
EM

MAP SHEET

NAME

PODOR

No

NE 28 IV

COORDS LAT:

LONG:

ALT. 6.843 M

PHOTO REF:

ROLL

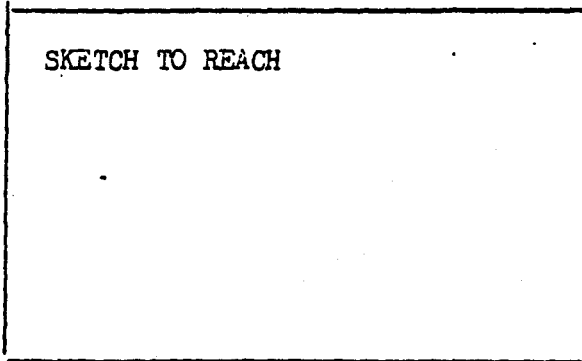
FRAME

TERRAIN

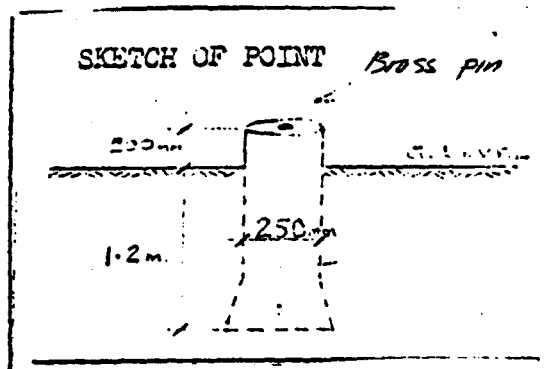
| | | |
|------|------|------|
| SOIL | SAND | ROCK |
|------|------|------|



SKETCH TO REACH



SKETCH OF POINT



DESCRIPTION:

De la borne SRQ 21, suivre la borne en direction ouest, vers Gandir sur une distance de 1 km. La borne est située à 11 m au nord de cette route, sur terrain sablonneux.

ACCEPTED/REJECTED/HOLD

PREPARED BY: H. Guisse
SIGNATURE :
DATE : 2/4/82

From the monument SRQ 21, continue west towards Gandir for 1 km.
SRQ 22 is 11 m north of road, on a sandy ground.

SENEGAL RIVER BASIN
SURVEY AND MAPPING PROJECT

TELEDYNE
GEOTRONICS

RECONNAISSANCE

STATION DESCRIPTION

STATION NAME

SRQ

No

23

TYPE: P/TRAV
1ST ORD
BM

MAP SHEET

NAME

PODOR

No

NE 28 IV

COORDS LAT:

LONG:

ALT. 4.507 M

PHOTO REF:

ROLL

FRAME

TERRAIN

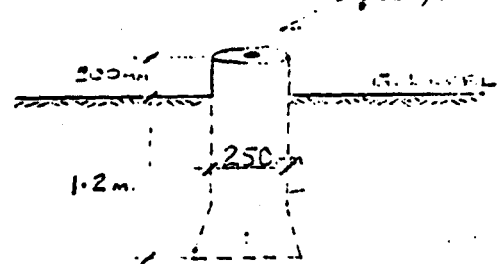
SOIL

SAND

ROCK

SKETCH TO REACH

SKETCH OF POINT



DESCRIPTION:

De la borne SRQ 22, suivre la borne en direction ouest, vers Gandir, sur une distance de 1 km. La borne est située à 11 m au nord de cette route, sur terrain sablonneux.

ACCEPTED/REJECTED/HOLD

PREPARED BY: N. Guisse
SIGNATURE :
DATE : 3/4/74

From the monument SRQ 22, continue west towards Gandir for 1 km. SRQ 23 is 11 m north of road, on a sandy ground.

SENEGAL RIVER BASIN
SURVEY AND MAPPING PROJECT

TELEDYNE
GEOTRONICS

RECONNAISSANCE

STATION DESCRIPTION

STATION NAME

SRQ

No

24

TYPE: P/TRAV
1ST ORD

EM

MAP SHEET

NAME

PODOR

No

NE 28 IV

COORDS LAT:

LONG:

ALT. 5.672 M

PHOTO REF:

ROLL

FRAME

TERRAIN

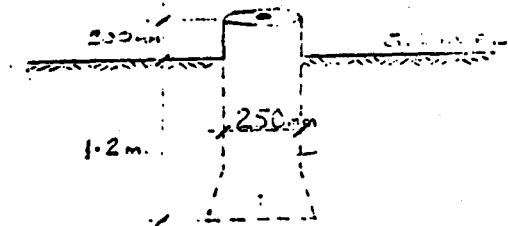
SOIL

SAND

ROCK

SKETCH TO REACH

SKETCH OF POINT *Bross pin*



DESCRIPTION:

De la borne SRQ 23, suivre la borne en direction ouest, vers Gandir, sur une distance de 1 km. La borne est située à 11 m au nord de cette route, sur terrain sablonneux.

ACCEPTED/REJECTED/HOLD

PREPARED BY: *N. Goussé*
SIGNATURE :
DATE : *3/4/79*

From the monument SRQ 23, continue west towards Gandir for 1 km.
SRQ 24 is 11 m north of road, on a sandy ground.

SENEGAL RIVER BASIN
SURVEY AND MAPPING PROJECT

TELEDYNE
GEOTRONICS

RECONNAISSANCE

STATION DESCRIPTION

STATION NAME

SRQ

No

25

TYPE: P/TRAV
1ST ORD

BM

MAP SHEET

NAME

PODOR

No

NE 28 IV

COORDS LAT:

LONG:

ALT. 5.608 M

PHOTO REF:

ROLL

FRAME

TERRAIN

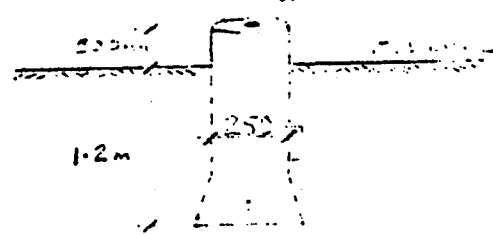
SOIL

SAND

ROCK

SKETCH TO REACH

SKETCH OF POINT *Bross pin*



DESCRIPTION:

De la borne SRQ 24, suivre la borne en direction ouest vers Gandir, sur une distance de 1 km. La borne est située à 11 m au nord de cette route, sur terrain sablonneux.

ACCEPTED/REJECTED/HOLD

PREPARED BY: *N. Goussier*
SIGNATURE :
DATE : *3/4/80*

From the monument SRP 24, continue west towards Gandir for 1 km. SRQ 25 is 11 m north of road, on a sandy ground.

SENEGAL RIVER BASIN
SURVEY AND MAPPING PROJECT

TELEDYNE
GEOTRONICS

RECONNAISSANCE
STATION DESCRIPTION

STATION NAME S R Q No 26

TYPE: P/TRAV
1ST ORD
EM

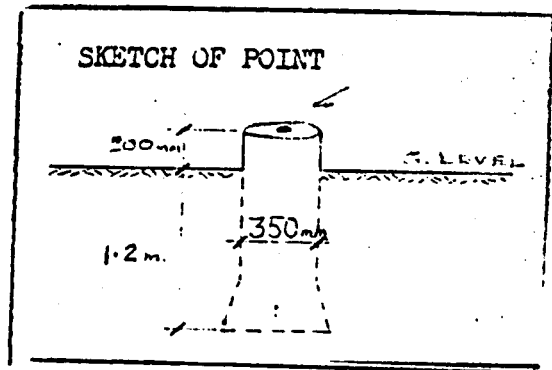
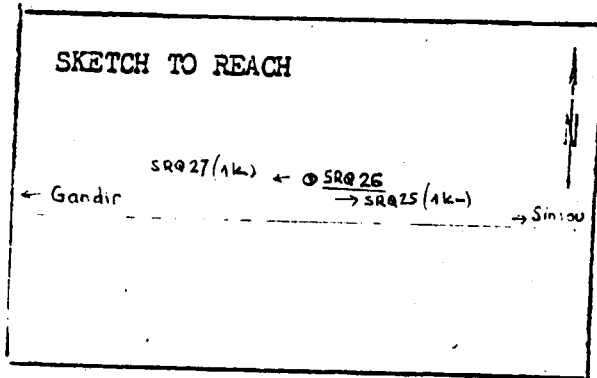
MAP SHEET NAME PODOR No NE 28 IV

COORDS LAT: LONG: ALT. 5.062 M

PHOTO REF: ROLL FRAME

TERRAIN

| | | |
|--------------------|------|------|
| SOIL <i>///</i> | SAND | ROCK |
|--------------------|------|------|



DESCRIPTION:

De la borne SRQ 25, suivre la route en direction ouest vers Gandir sur une distance de 1 km. La borne est située à 12 m au nord de cette route.

ACCEPTED/REJECTED/HOLD

PREPARED BY: *M. Guissé*
SIGNATURE :
DATE : *2/1/82*

From the monument SRQ 25, continue west towards Gandir for 1 km.
SRQ 26 is 12 m north of road.

RECONNAISSANCE

STATION DESCRIPTION

STATION NAME S R Q No 27 TYPE: P/TRAV
1ST ORD
EM

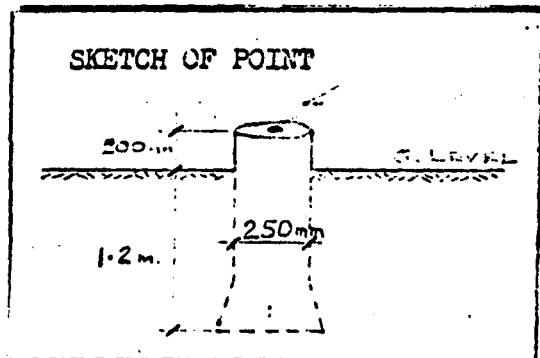
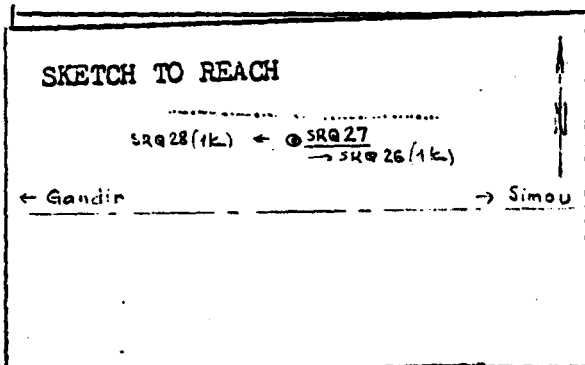
MAP SHEET NAME PODOR No NE 28 IV

COORDS LAT: LONG: ALT. 6.757 M

PHOTO REF: ROLL FRAME

TERRAIN

| | | |
|------|------|------|
| SOIL | SAND | ROCK |
|------|------|------|



DESCRIPTION:

De la borne SRQ 26, suivre la route en direction ouest vers Gandir, sur une distance de 1 km. La borne est située à 25 m au nord de cette route, près d'une haie.

ACCEPTED/REJECTED/HOLD

PREPARED BY: *Guisso*
SIGNATURE :
DATE : *2/4/50*

From the monument SRQ 26, continue west towards Gandir for 1 km. SRQ 27 is 25 m north of road near a hedge.

RECONNAISSANCE

STATION DESCRIPTION

STATION NAME

SRQ

No

28

TYPE: P/TRAV
1ST ORD
EM ✓

MAP SHEET

NAME

PODOR

No

NE 28 IV

COORDS LAT:

LONG:

ALT. 5.155 M

PHOTO REF:

ROLL

FRAME


TERRAIN

SOIL

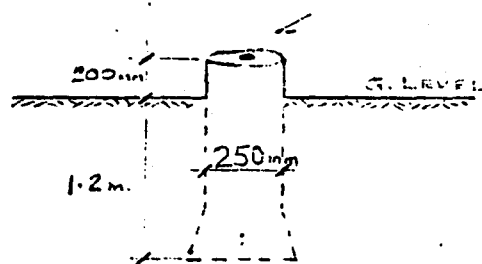
SAND /

ROCK

SKETCH TO REACH



SKETCH OF POINT



DESCRIPTION:

De la borne SRQ 27, suivre la route en direction ouest vers Gandir, sur une distance de 1 km. La borne est située à 13 m au nord de cette route, au sud-ouest d'un petit village

ACCEPTED/REJECTED/HOLD

PREPARED BY: *Gyisse*
SIGNATURE :
DATE : *3/4/80*

From the monument SRQ 27, continue west towards Gandir for 1 km. The monument SRQ 28 is 13 m north of road, south-west of a little village.

SENEGAL RIVER BASIN
SURVEY AND MAPPING PROJECT

TELEDYNE
GEOTRONICS

RECONNAISSANCE

STATION DESCRIPTION

STATION NAME S R Q No 29 TYPE: P/TRAV
1ST ORD
E1

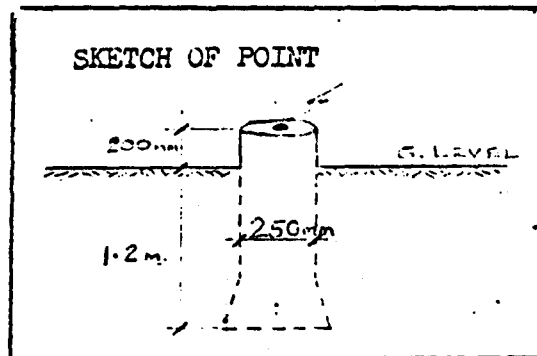
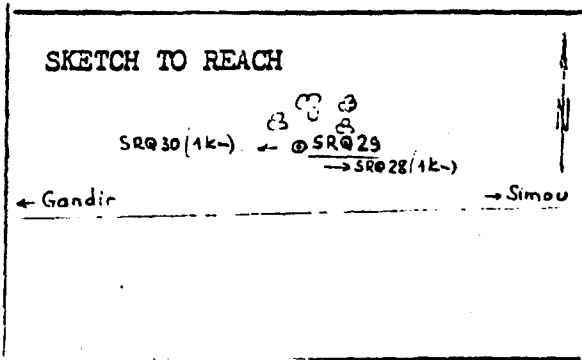
MAP SHEET NAME PODOR No NE 28 IV

COORDS LAT: LONG: ALT. 5.664 M

PHOTO REF: ROLL FRAME

TERRAIN

| | | |
|------|------|------|
| SOIL | SAND | ROCK |
|------|------|------|



DESCRIPTION:

De la borne SRQ 28, suivre la route en direction ouest vers Gandir, sur une distance de 1 km. La borne est située à 25 m au nord de cette route, et est entourée d'un petit groupe d'arbres.

ACCEPTED/REJECTED/HOLD

PREPARED BY: *Guisse*
SIGNATURE :
DATE : *2/4/82*

From the monument SRQ 28, continue west towards Gandir for 1 km. SRQ 29 is 25 m north of road surrounded by trees.

SENEGAL RIVER BASIN
SURVEY AND MAPPING PROJECT

TELEDYNE
GEOTRONICS

RECONNAISSANCE

STATION DESCRIPTION

STATION NAME S R Q No 30 TYPE: P/TRAV
1ST ORD
EM

MAP SHEET NAME PODOR No NE 28 IV

COORDS LAT: LONG: ALT. 5.310 M

PHOTO REF: ROLL FRAME

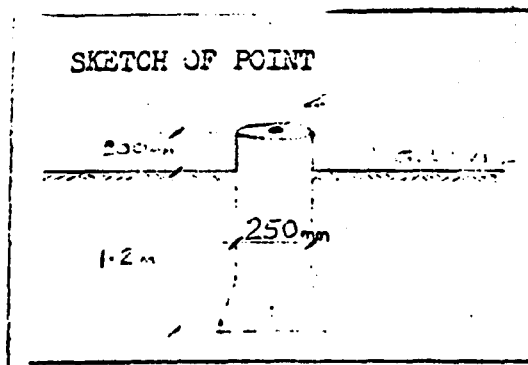
TERRAIN

| | | |
|------|------|------|
| SOIL | SAND | ROCK |
|------|------|------|



SKETCH TO REACH

SRQ31(1km) ← ⊙ SRQ30
← Gandir → SRQ29(1km) → Simons



DESCRIPTION:

De la borne SRQ 29, suivre la route en direction ouest vers Gandir sur une distance de 1 km. La borne est située à 15 m au nord de cette route, sur terrain sablonneux.

ACCEPTED/REJECTED/HOLD

PREPARED BY: *Guisre*
SIGNATURE :
DATE : *3/4/52*

From the monument SRQ 29, continue west towards Gandir for 1 km. SRQ 30 is 15 m north of road, on a sandy ground.

SENEGAL RIVER BASIN
SURVEY AND MAPPING PROJECT

TELEDYNE
GEOTRONICS

RECONNAISSANCE

STATION DESCRIPTION

STATION NAME

S R Q

No

31

TYPE: P/TRAV
1ST ORD

EM

MAP SHEET

NAME

PODOR

No

NE 28 IV

COORDS LAT:

LONG:

ALT. 5.626 M

PHOTO REF:

ROLL

FRAME

TERRAIN

SOIL

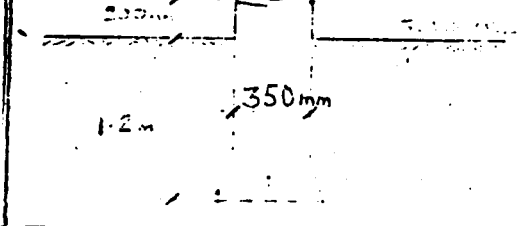
SAND

ROCK

SKETCH TO REACH

SRQ32(1K) ← SRQ31 → SRQ30(1K) → Simou
← Gandir

SKETCH OF POINT



DESCRIPTION:

De la borne SRQ 30, suivre la route en direction ouest, vers Gandir sur une distance de 1 km. La borne est située à 15 m au nord de cette route, à l'ouest d'un groupe de grands arbres.

ACCEPTED/REJECTED/HOLD

PREPARED BY: Guisse

SIGNATURE :

DATE : 3/4/82

From the monument SRQ 30, continue west towards Gandir for 1 km. SRQ 31 is 15 m north of road, west of a stand of trees.

SENEGAL RIVER BASIN
SURVEY AND MAPPING PROJECT

TELEDYNE
GEOTRONICS

RECONNAISSANCE

STATION DESCRIPTION

STATION NAME

SRQ

No

32

TYPE: P/TRAV
1ST ORD
EM

MAP SHEET NAME

PODOR

No

NE 28 IV

COORDS LAT:

LONG:

ALT. 5.273 M

PHOTO REF:

ROLL

FRAME

TERRAIN

SOIL

SAND

ROCK

SKETCH TO REACH

← Gandir SRQ33(1km) ← SRQ32 → SRQ31(1km) → Simdu

SKETCH OF POINT

1.2m 250mm

DESCRIPTION:

De la borne SRQ 31, suivre la route en direction ouest vers Gandir, sur une distance de 1 km. La borne est située à 12 m au nord de cette route, près d'un arbre.

ACCEPTED/REJECTED/HOLD

PREPARED BY: Guisse
SIGNATURE :
DATE : 3/4/80

From the monument SRQ 31, continue west towards Gandir for 1 km. SRQ 32 is 12 m north of road near a tree.

SENEGAL RIVER BASIN
SURVEY AND MAPPING PROJECT

TELEDYNE
GEOTRONICS

RECONNAISSANCE

STATION DESCRIPTION

STATION NAME S R Q No 33

TYPE: P/TRAV
1ST ORD
EM

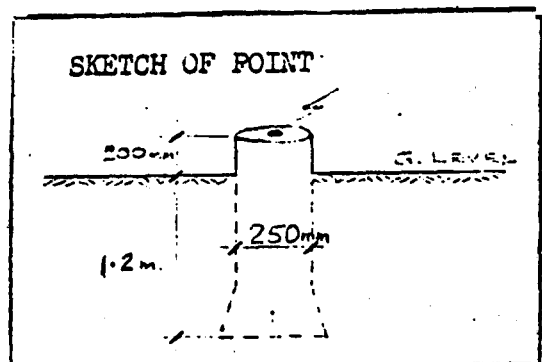


MAP SHEET NAME PODOR No NE 28 IV

COORDS LAT: LONG: ALT. 22.632 M

PHOTO REF: ROLL FRAME

TERRAIN

| | | |
|--------|------|------|
| SOIL / | SAND | ROCK |
|--------|------|------|



DESCRIPTION:

De la borne SRQ 32, suivre la route en direction ouest, vers Gandir sur une distance de 1 km. La borne est située à 20 m au nord de cette route, près d'un arbre, sur terrain sablonneux.

ACCEPTED/REJECTED/HOLD

PREPARED BY: *G41:52*
SIGNATURE :
DATE : *3/4/80*

From the monument SRQ 32, continue west towards Gandir for 1 km. SRQ 33 is 20 m north of road.

SENEGAL RIVER BASIN
SURVEY AND MAPPING PROJECT

TELEDYNE
GEOTRONICS

RECONNAISSANCE

STATION DESCRIPTION

STATION NAME

S R Q

No

34

TYPE: P/TRAV
1ST ORD

EM

MAP SHEET NAME

PODOR

No

NE 28 IV

COORDS LAT:

LONG:

ALT. 9.972 M

PHOTO REF:

ROLL

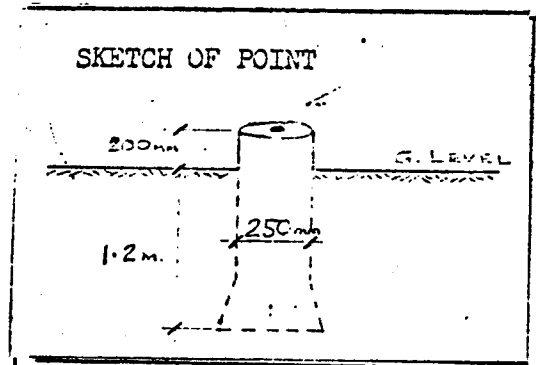
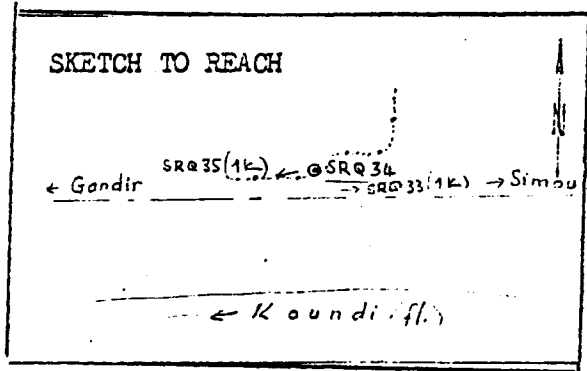
FRAME

TERRAIN

SOIL

SAND

ROCK



DESCRIPTION:

De la borne SRQ 33, suivre la route en direction ouest vers Gandir sur une distance de 1 km. La borne est située à 9 m au nord de cette route, près d'une haie.

ck

ACCEPTED/REJECTED/HOLD

PREPARED BY: N. Guisse

SIGNATURE :

DATE

: 3/4/80

From the monument SRQ 33, continue west towards Gandir for 1 km. SRQ 34 is 9 m north of road near a hedge.

SENEGAL RIVER BASIN
SURVEY AND MAPPING PROJECT

TELEDYNE
GEOTRONICS

RECONNAISSANCE

STATION DESCRIPTION

STATION NAME

S R Q

No

35

TYPE: P/TRAV
1ST ORD
EM

MAP SHEET NAME

PODOR

No

NE 28 IV

COORDS LAT:

LONG:

ALT. 12.422 M

PHOTO REF:

ROLL

FRAME

TERRAIN

SOIL

SAND /

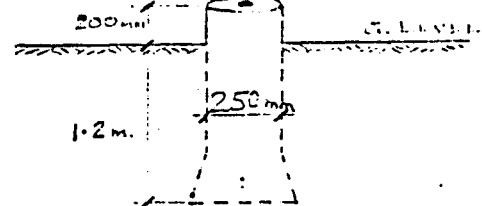
ROCK

SKETCH TO REACH

SRQ36/1K1 ← SRQ35 → SRQ34/1K1 → Simou
← Gandir

Koondi (fl.)

SKETCH OF POINT



DESCRIPTION:

De la borne SRQ 34, suivre la route en direction ouest vers Gandir sur une distance de 1 km. La borne est située à 10 m au nord de cette route.

ACCEPTED/REJECTED/HOLD

PREPARED BY: N. Guisse
SIGNATURE :
DATE : 3/4/80

From the monument SRQ 34, continue west towards Gandir for 1 km. SRQ 35 is 10 m north of road.

SENEGAL RIVER BASIN
SURVEY AND MAPPING PROJECT

TELEDYNE
GEOTRONICS

RECONNAISSANCE

STATION DESCRIPTION

STATION NAME

SRQ

No

36

TYPE: P/TRAV
1ST ORD
EM

MAP SHEET

NAME

PODOR

No

NE 28 IV

COORDS LAT:

LONG:

ALT. 5.096 M

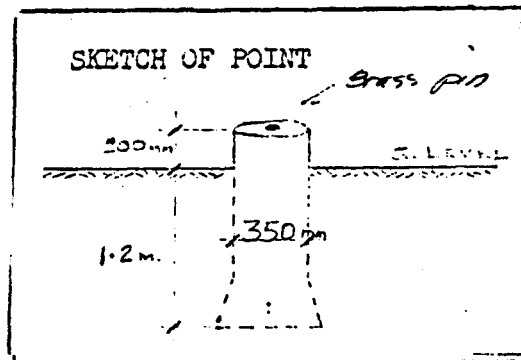
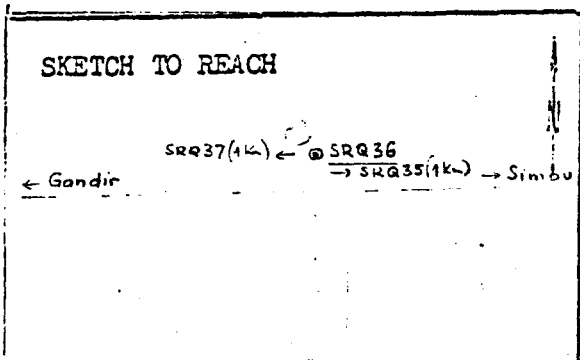
PHOTO REF:

ROLL

FRAME

TERRAIN

| | | | |
|---|----|------|------|
| • | CL | SAND | ROCK |
|---|----|------|------|



DESCRIPTION:

De la borne SRQ 35, suivre la route en direction ouest vers Gandir sur une distance de 1 km. La borne est située à 10 m au nord de cette route près d'un arbre.

ACCEPTED/REJECTED/HOLD

PREPARED BY: Guisse
SIGNATURE :
DATE : 3/4/80

From the monument SRQ 35, continue west towards Gandir for 1 km. SRQ 36 is 10 m north of road near a tree.

SENEGAL RIVER BASIN
SURVEY AND MAPPING PROJECT

TELEDYNE
GEOTRONICS

RECONNAISSANCE

STATION DESCRIPTION

STATION NAME

SRQ

No

37

TYPE: P/TRAV
1ST ORD
BM

MAP SHEET NAME

PODOR

No

NE 28 IV

COORDS LAT:

LONG:

ALT. 4.568 M

PHOTO REF:

ROLL

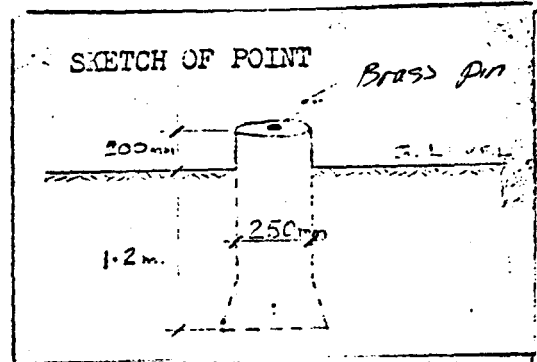
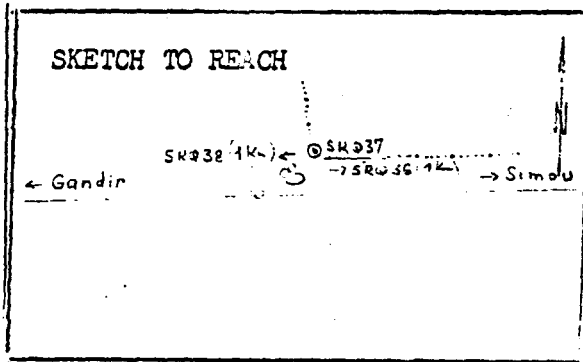
FRAME

TERRAIN

SOIL

SAND

ROCK



DESCRIPTION:

De la borne SRQ 36, suivre la route en direction ouest vers Gandir, sur une distance de 1 km. La borne est située à 12 m au nord de cette route, contre une haie, près d'un arbre.

ACCEPTED/REJECTED/HOLD

PREPARED BY: Guisse
SIGNATURE :
DATE : 3/29/80

From the monument SRQ 36, continue west towards Gandir for 1 km. SRQ 37 is 12 m north of road near a hedge and tree.

SENEGAL RIVER BASIN
SURVEY AND MAPPING PROJECT

TELEDYNE
GEOTRONICS

RECONNAISSANCE

STATION DESCRIPTION

STATION NAME

S R Q

No

38

TYPE: P/TRAV
1ST ORD
EM

MAP SHEET

NAME

PODOR

No

NE 28 IV

COORDS LAT:

LONG:

ALT. 4.311 M

PHOTO REF:

ROLL

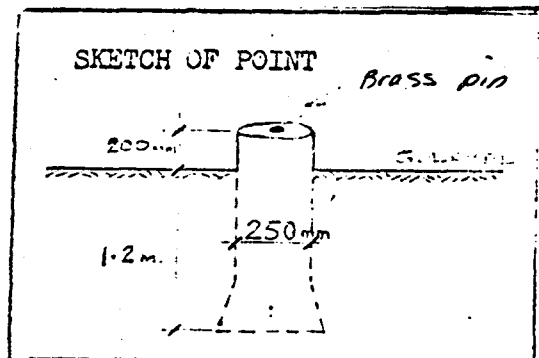

FRAME

TERRAIN

SOIL

SAND

ROCK



DESCRIPTION:

De la borne SRQ 37, suivre la route en direction ouest vers Gandir, sur une distance de 1 km. La borne est située à 19 m au nord de cette route, près d'une haie.

ACCEPTED/REJECTED/HOLD

PREPARED BY: *Guisee*
SIGNATURE :
DATE : *3/4/62*

From the monument SRQ 37, continue west towards Gandir for 1 km. SRQ 38 is 19 m north of road near a hedge.

SENEGAL RIVER BASIN
SURVEY AND MAPPING PROJECT

TELEDYNE
GEOTRONICS

RECONNAISSANCE

STATION DESCRIPTION

STATION NAME No TYPE: P/TRAV
1ST ORD
EM

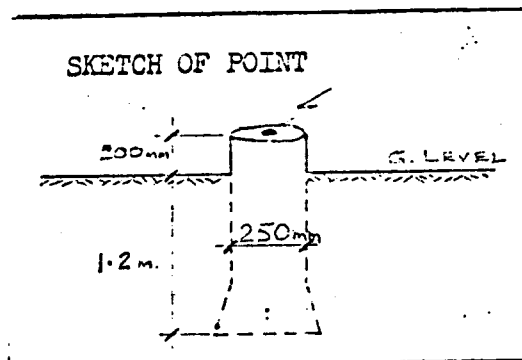
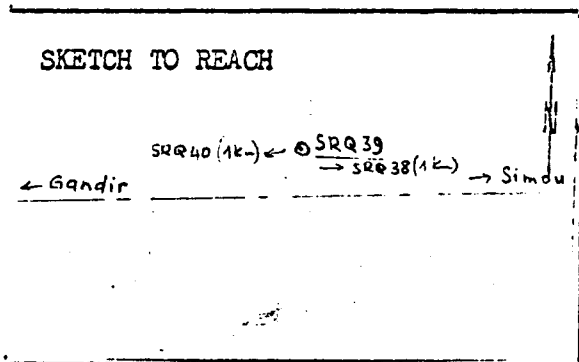
MAP SHEET NAME No

COORDS LAT: _____ LONG: _____ ALT. 5.404 M

PHOTO REF: ROLL _____ FRAME _____

TERRAIN

| | | |
|------|------------------------------------------|------|
| SOIL | SAND <input checked="" type="checkbox"/> | ROCK |
|------|------------------------------------------|------|



DESCRIPTION:

De la borne SRQ 38, suivre la route en direction ouest vers Gandir sur une distance de 1 km. La borne est située à 18 m au nord de cette route.

ACCEPTED/REJECTED/HOLD

PREPARED BY: *N. Guisse*
SIGNATURE :
DATE : *3/4/80*

From the monument SRQ 38, continue west towards Gandir for 1 km. SRQ 39 is 19 m north of road.

SENEGAL RIVER BASIN
SURVEY AND MAPPING PROJECT

TELEDYNE
GEOTRONICS

RECONNAISSANCE

STATION DESCRIPTION

STATION NAME

SRQ

No

40

TYPE: P/TRAV
1ST ORD

EM

MAP SHEET

NAME

PODOR

No

NE 28 IV

COORDS LAT:

LONG:

ALT. 6.696 M

PHOTO REF:

ROLL

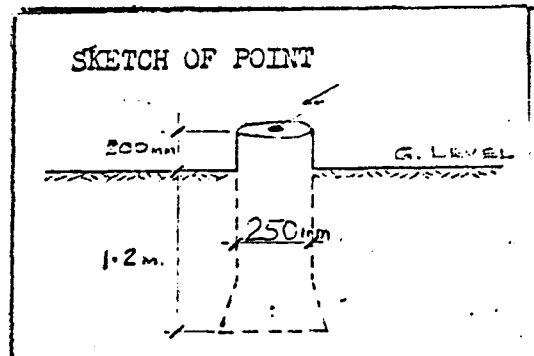
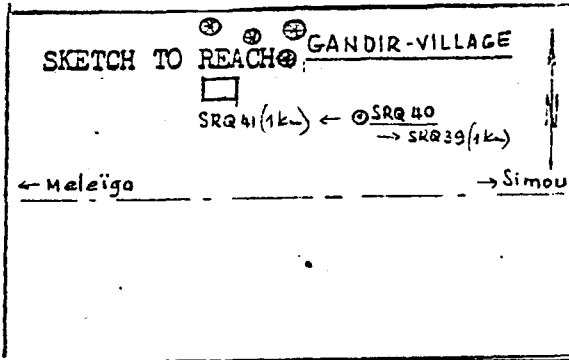
FRAME

TERRAIN

SOIL

SAND

ROCK



DESCRIPTION:

De la borne SRQ 39, suivre la route en direction ouest sur une distance de 1 km. La borne est située à l'ouest du village de Gandir, à 40 m au nord de la route, sur terrain sablonneux.

ACCEPTED/REJECTED/HOLD

PREPARED BY: Guisse
SIGNATURE :
DATE : 3/82

From the monument SRQ 39, continue west for 1 km. SRQ 40 is located west of Gandir village, 40 m north of road on flat plane.

SENEGAL RIVER BASIN
SURVEY AND MAPPING PROJECT

TELEDYNE
GEOTRONICS

RECONNAISSANCE

STATION DESCRIPTION

STATION NAME

SRQ

No

41

TYPE: P/TRAV
1ST ORD
EM ✓

MAP SHEET NAME

PODOR

No

NE 28 IV

COORDS LAT:

LONG:

ALT. 4.992 M

PHOTO REF:

ROLL

FRAME

TERRAIN

SOIL

SAND

ROCK

SKETCH TO REACH

← Meleiga

→ Gandin

SRQ42(1K) ← ○ SRQ41 ← SRQ40(1K)

SKETCH OF POINT

200m

3.15m

1.2m

350m

DESCRIPTION:

De la borne SRQ 40 suivre la route sensiblement vers l'ouest en direction de Meleiga sur une distance de 1 km. La borne est située à 13 m au sud de cette route, près d'un arbre.

et

ACCEPTED/REJECTED/HOLD

PREPARED BY: M. Guisse

SIGNATURE :

DATE

: 9/4/00

From the monument SRQ 40, continue west towards Meleiga for 1 km. SRQ 41 is 13 m south of road near a tree.

SENEGAL RIVER BASIN
SURVEY AND MAPPING PROJECT

TELEDYNE
GEOTRONICS

RECONNAISSANCE

STATION DESCRIPTION

STATION NAME

SRQ

No

42

TYPE: P/TRAV
1ST ORD
EM ✓

MAP SHEET NAME

PODOR

No

NE 28 IV

COORDS LAT:

LONG:

ALT. 4.615 M

PHOTO REF:

ROLL

FRAME

TERRAIN

SOIL

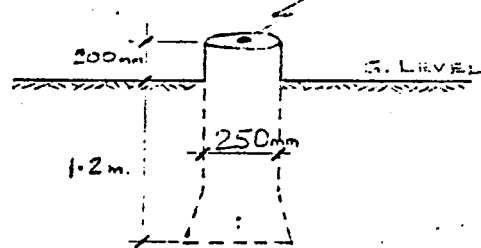
SAND

ROCK

SKETCH TO REACH

SRQ43(1K) ← ○ SRQ42 → SRQ41(1K)
← Meleiga → Gandir

SKETCH OF POINT



DESCRIPTION:

De la borne SRQ 41, suivre la route sensiblement vers l'ouest en direction de Meleiga sur une distance de 1 km. La borne est située à 15 m au nord de cette route.

ACCEPTED/REJECTED/HOLD

PREPARED BY: H. Guisse
SIGNATURE :
DATE : 9/4/80

From the monument SRQ 41, continue west towards Meleiga for 1 km. SRQ 42 is 15 m north of road.

SENEGAL RIVER BASIN
SURVEY AND MAPPING PROJECT

TELEDYNE
ELECTRONICS

RECONNAISSANCE

STATION DESCRIPTION

STATION NAME

SRQ

No

43

TYPE: P/TRAV
1ST ORD

EM

MAP SHEET NAME

PODOR

No

NE 28 IV

COORDS LAT:

LONG:

ALT. 4.278 M

PHOTO REF:

ROLL

FRAME

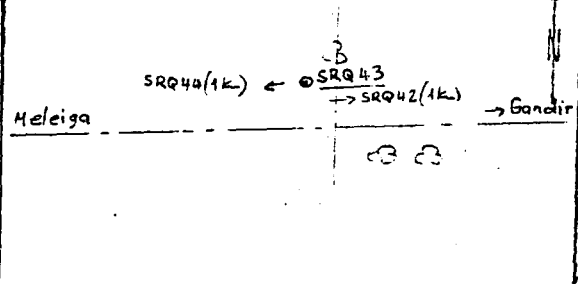
TERRAIN

SOIL /

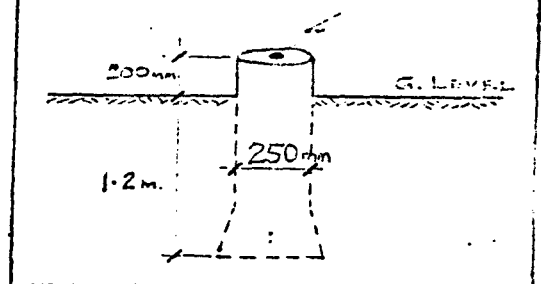
SAND

ROCK

SKETCH TO REACH



SKETCH OF POINT



DESCRIPTION:

De la borne SRQ 42, suivre la route sensiblement vers l'ouest en direction de Meleiga, sur une distance de 1 km. La borne est située à 12 m au nord de cette route, près d'un arbre.

α

ACCEPTED/REJECTED/HOLD

PREPARED BY: H. Guisse

SIGNATURE :

DATE : 9/4/80

From the monument SRQ 42, continue west towards Meleiga for 1 km. SRQ 43 is 12 m north of the road near a tree.

SENEGAL RIVER BASIN
SURVEY AND MAPPING PROJECT

TELEDYNE
GEOTRONICS

RECONNAISSANCE

STATION DESCRIPTION

STATION NAME S R Q No 44 TYPE: P/TRAV
1ST ORD
EM

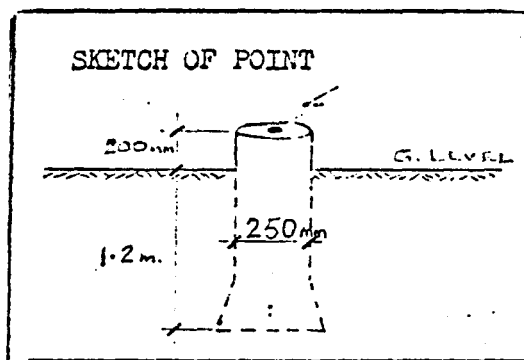
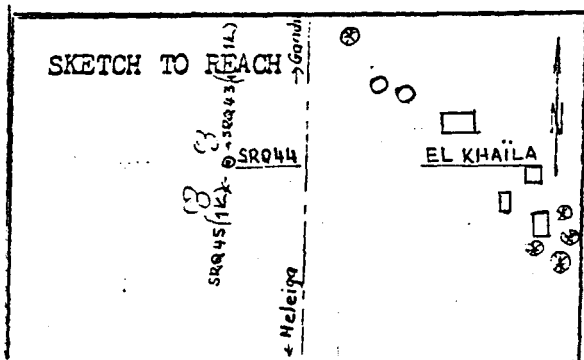

MAP SHEET NAME PODOR No NE 28 IV

COORDS LAT: LONG: ALT. 4.661 M

PHOTO REF: ROLL FRAME

TERRAIN

| | | |
|--------|------|------|
| SOIL / | SAND | ROCK |
|--------|------|------|



DESCRIPTION: De la borne SRQ 43, suivre la route en direction de Meleiga, sur une distance de 1 km. La borne est située à 20 m à l'ouest de cette route au village de El Khaïla.

ACCEPTED/REJECTED/HOLD

PREPARED BY: *Guisse*
SIGNATURE :
DATE : *9/4/80*

From the monument SRQ 43, travel towards Meleiga for 1 km. SRQ 44 is 20 m west of road, in El Khaïla village.

SENEGAL RIVER BASIN
SURVEY AND MAPPING PROJECT

TELEDYNE
GEOTRONICS

RECONNAISSANCE

STATION DESCRIPTION

STATION NAME

SRQ

No

45

TYPE: P/TRAV
1ST ORD
BM

MAP SHEET NAME

PODOR

No

NE 28 IV

COORDS LAT:

LONG:

ALT. 4.713 M

PHOTO REF:

ROLL

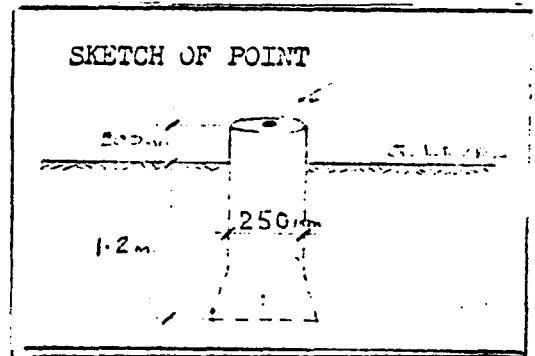

FRAME

TERRAIN

SOIL

SAND

ROCK



DESCRIPTION:

De la borne SRQ 44, suivre la route sensiblement vers le sud, en direction de Meleiga, sur une distance de 1 km. La borne est située à 9 m à l'ouest de cette route, près d'un arbre.

ACCEPTED/REJECTED/HOLD

PREPARED BY: Guisse
SIGNATURE :
DATE : 9/4/60

From the monument SRQ 44, continue south towards Meleiga for 1 km. SRQ 45 is 9 m west of road, near a tree.

SENEGAL RIVER BASIN
SURVEY AND MAPPING PROJECT

TELEDYNE
GEOTRONICS

RECONNAISSANCE

STATION DESCRIPTION

STATION NAME S R Q No 46 TYPE: P/TRAV
1ST ORD
EM

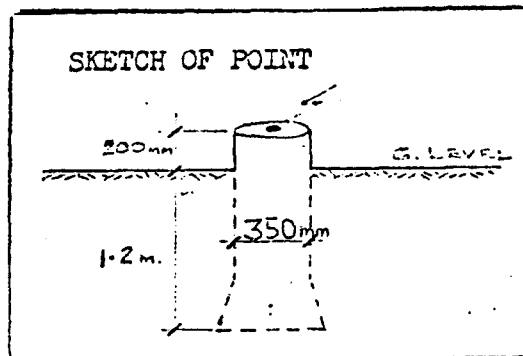

MAP SHEET NAME PODOR No NE 28 IV

COORDS LAT: LONG: ALT. 5.365 M

PHOTO REF: ROLL FRAME

TERRAIN

| | | |
|--------|------|------|
| SOIL / | SAND | ROCK |
|--------|------|------|



DESCRIPTION:

De la borne SRQ 45, suivre la route sensiblement vers le sud en direction de Meleiga, sur une distance de 1 km. La borne est située à 25 m à l'ouest de cette route, près d'un grand massif de palétuviers.

α

ACCEPTED/REJECTED/HOLD

PREPARED BY: *Guisse*
SIGNATURE :
DATE : *9/4/60*

From the monument SRQ 45, continue south towards Meleiga for 1 km.
SRQ 46 is 25 m west of road, near a big massif.

SENEGAL RIVER BASIN
SURVEY AND MAPPING PROJECT

TELEDYNE
ELECTRONICS

RECONNAISSANCE

STATION DESCRIPTION

STATION NAME

S R Q

No

47

TYPE: P/TEAV
1ST ORD
E4

MAP SHEET NAME

PODOR

No

NE 28 IV

COORDS LAT:

LONG:

ALT. 5.118 M

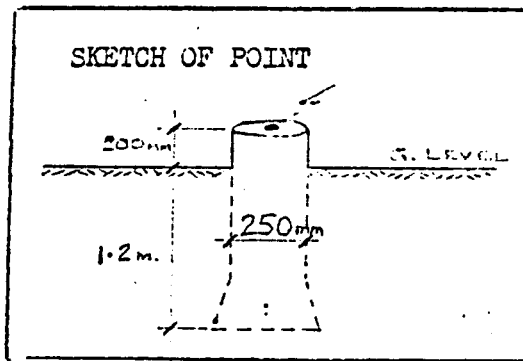
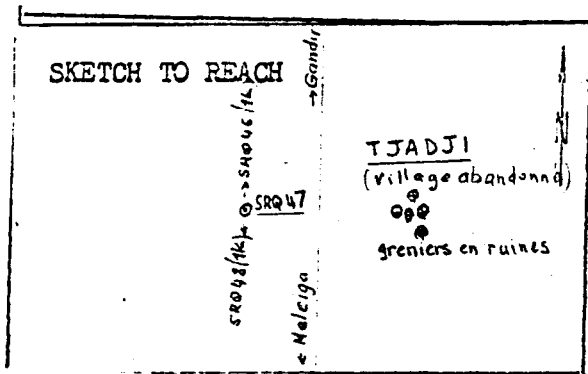

PHOTO REF:

ROLL

FRAME

TERRAIN

| | | |
|------|------|------|
| SOIL | SAND | ROCK |
|------|------|------|



DESCRIPTION:

De la borne SRQ 46, suivre la route sensiblement vers le sud, en direction de Meleiga sur une distance de 1 km. La borne est située à 24 m à l'ouest de cette route, au village de Tjadji (abandonné).

ACCEPTED/REJECTED/HOLD

PREPARED BY: Guisse
SIGNATURE :
DATE : 9/4/80

From the monument SRQ 46, continue south towards Meleiga for 1 km. SRQ 47 is 24 m west of road, in abandoned village of Tjadji.

SENEGAL RIVER BASIN
SURVEY AND MAPPING PROJECT

TELEDYNE
GEOTRONICS

RECONNAISSANCE

STATION DESCRIPTION

STATION NAME S R Q No 48

TYPE: P/TRAV
1ST ORD
EM

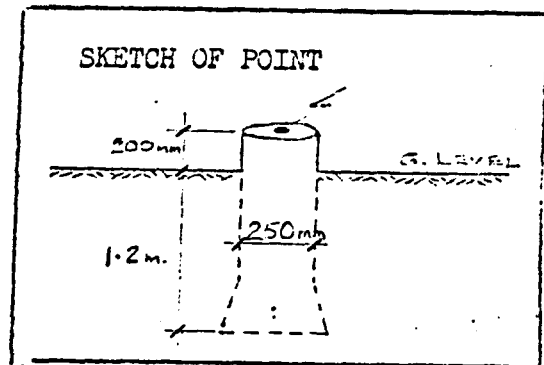

MAP SHEET NAME PODOR No NE 28 IV

COORDS LAT: LONG: ALT. 4.439 M

PHOTO REF: ROLL FRAME

TERRAIN

| | | |
|--------|------|------|
| SOIL / | SAND | ROCK |
|--------|------|------|



DESCRIPTION: De la borne SRQ 47, suivre la route sensiblement vers le sud en direction de Meleiga, sur une distance de 1 km. La borne est située à 20 m à l'ouest de cette route, près d'un arbre.

ACCEPTED/REJECTED/HOLD

PREPARED BY: *Guisse*
SIGNATURE :
DATE : *9/4/60*

From the monument SRQ 47, continue south towards Meleiga for 1 km.
SRQ 48 is 20 m west of road near a tree.

SENEGAL RIVER BASIN
SURVEY AND MAPPING PROJECT

TELEDYNE
GEOTRONICS

RECONNAISSANCE

STATION DESCRIPTION

STATION NAME S R Q No 49 TYPE: P/TRAV
1ST ORD
BM

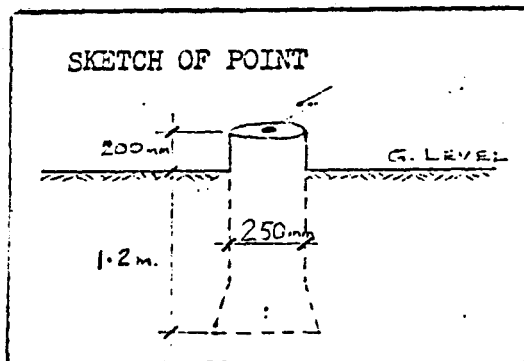
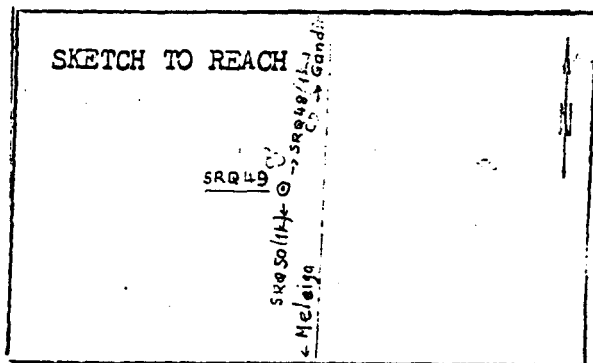
MAP SHEET NAME PODOR No NE 28 IV

COORDS LAT: LONG: ALT. 4.777 M

PHOTO REF: ROLL FRAME

TERRAIN

| | | |
|--------|------|------|
| SOIL / | SAND | ROCK |
|--------|------|------|



DESCRIPTION:

De la borne SRQ 48, suivre la route sensiblement vers le sud en direction de Meleiga, sur une distance de 1 km. La borne est située à 10 m à l'ouest de cette route, près d'un arbre.

ACCEPTED/REJECTED/HOLD

PREPARED BY: *Guisse*
SIGNATURE :
DATE : *9/4/80*

From the monument SRQ 48, continue south towards Meleiga for 1 km.
SRQ 49 is 10 m west of road, near a tree.

SENEGAL RIVER BASIN
SURVEY AND MAPPING PROJECT

TELEDYNE
GEOTRONICS

RECONNAISSANCE

STATION DESCRIPTION

STATION NAME

SRQ

No

50

TYPE: P/TRAV
1ST ORD

RI

MAP SHEET

NAME

PODOR

No

NE 28 IV

COORDS LAT:

LONG:

ALT. 5.147 M

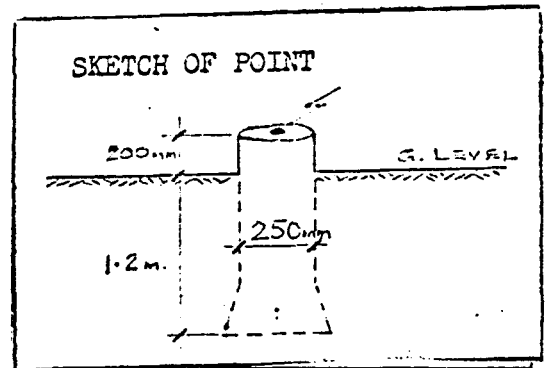

PHOTO REF:

ROLL

FRAME

TERRAIN

| | | |
|--------|------|------|
| SOIL / | SAND | ROCK |
|--------|------|------|



DESCRIPTION:

De la borne SRQ 49, suivre la route sensiblement vers le sud, en direction de Meleiga, sur une distance de 1 km. La borne est située à 15 m à l'est de cette route, près d'un arbre.

ACCEPTED/REJECTED/HOLD

PREPARED BY: Guisse
SIGNATURE :
DATE : 9/4/80

From the monument SRQ 49, continue south towards Meleiga for 1 km. SRQ 50 is 15 m east of road, near a tree.

SENEGAL RIVER BASIN
SURVEY AND MAPPING PROJECT

TELEDYNE
GEOTRONICS

RECONNAISSANCE

STATION DESCRIPTION

STATION NAME S R Q No 51 TYPE: P/TRAV
1ST ORD
EM

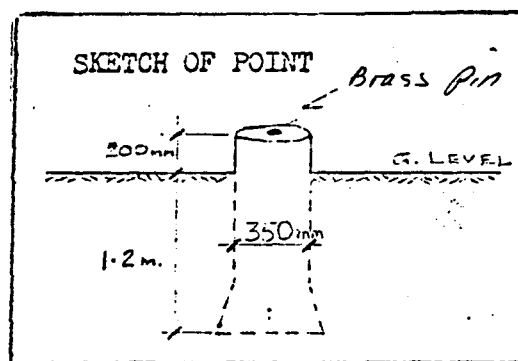
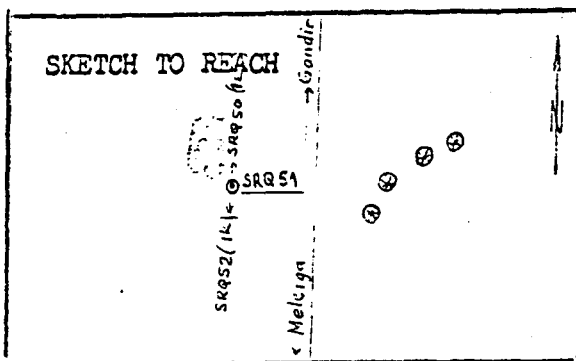
MAP SHEET NAME PODOR No NE 28 IV

COORDS LAT: LONG: ALT. 5.853 M

PHOTO REF: ROLL FRAME

TERRAIN

| | | |
|--------|------|------|
| SOIL / | SAND | ROCK |
|--------|------|------|



DESCRIPTION:

De la borne SRQ 50, suivre la route sensiblement vers le sud, en direction de Meleiga, sur une distance de 1 km. La borne est située à 30 m à l'ouest de cette route, près d'un massif de palétuviers.

ACCEPTED/REJECTED/HOLD

PREPARED BY: *Guisse*
SIGNATURE :
DATE : *9/4/80*

From the monument SRQ 50, continue south towards Meleiga for 1 km. SRQ 51 is 30 m west of road next to a massif of mangrove.

RECONNAISSANCE

STATION DESCRIPTION

STATION NAME

S R Q

No

52

TYPE: P/TRAV
1ST ORD

BM

MAP SHEET

NAME

PODOR

No

NE 28 IV

COORDS LAT:

LONG:

ALT. 5.573 M

PHOTO REF:

ROLL

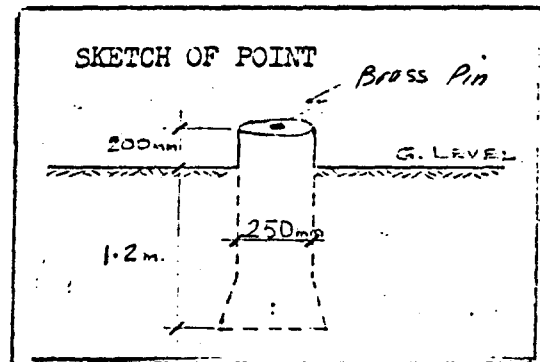
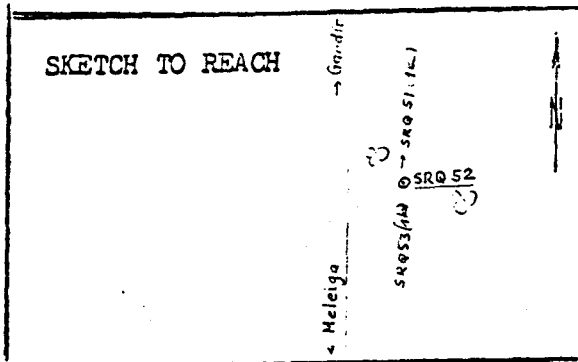
FRAME

TERRAIN

SOIL

SAND

ROCK



DESCRIPTION:

De la borne SRQ 51, suivre la route sensiblement vers le sud en direction de Meleiga sur une distance de 1 km. La borne est située à 18 m à l'est de cette route, près d'un arbre.

OK

ACCEPTED/REJECTED/HOLD

PREPARED BY: *Guisse*
SIGNATURE :
DATE : *9/8/80*

From the monument SRQ 51, continue south towards Meleiga for 1 km.

SRQ 52 is 18 m east of road, near a tree.

SENEGAL RIVER BASIN
SURVEY AND MAPPING PROJECT

TELEDYNE
GEOTRONICS

RECONNAISSANCE

STATION DESCRIPTION

STATION NAME S R Q No 53 TYPE: P/TRAV
1ST ORD
BM

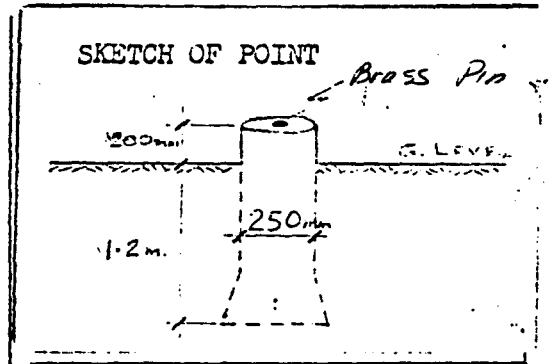

MAP SHEET NAME PODOR No NE 28 IV

COORDS LAT: _____ LONG: _____ ALT. 4.456 M

PHOTO REF: ROLL _____ FRAME _____

TERRAIN

| | | |
|--------|------|------|
| SOIL / | SAND | ROCK |
|--------|------|------|



DESCRIPTION:

De la borne SRQ 52, suivre la route sensiblement vers le sud en direction de Meleiga, sur une distance de 1 km. La borne est située à 3 m à l'ouest de cette route, près d'un arbuste.

ACCEPTED/REJECTED/HOLD

PREPARED BY: *N. Guisse*
SIGNATURE :
DATE : *9/30/80*

From the monument SRQ 52, continue south towards Meleiga for 1 km. SRQ 53 is 3 m west of road near a shrub.

RECONNAISSANCE

STATION DESCRIPTION

STATION NAME S R Q No 54

TYPE: P/TRAV
1ST ORD
EM

MAP SHEET NAME PODOR No

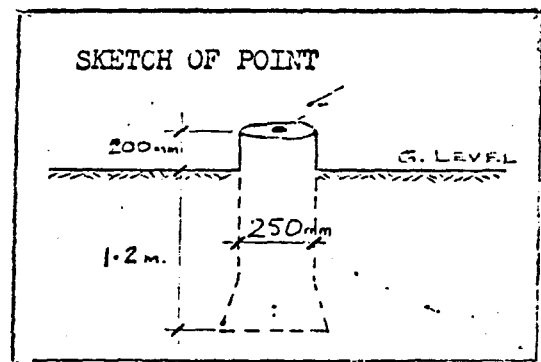


NE 28 IV

COORDS LAT: LONG: ALT. 4.968 M

PHOTO REF: ROLL FRAME

TERRAIN

| | | |
|--------|------|------|
| SOIL / | SAND | ROCK |
|--------|------|------|



DESCRIPTION:

De la borne SRQ 53, suivre la route sensiblement vers le sud en direction de Meleiga, sur une distance de 1 km. La borne est située à 20 m à l'est de cette route, près d'un massif de palétuviers.

ACCEPTED/REJECTED/HOLD

PREPARED BY: *Guisse*
SIGNATURE :
DATE : *9/4/82*

From the monument SRQ 53, continue south towards Meleiga for 1 km. SRQ 54 is 20 m east of road near a massif of mangrove.

SENEGAL RIVER BASIN
SURVEY AND MAPPING PROJECT

TELEDYNE
GEOTRONICS

RECONNAISSANCE

STATION DESCRIPTION

STATION NAME

S R Q

No

55

TYPE: P/TRAV
1ST CD
EM

MAP SHEET

NAME

PODOR

No

NE 28 IV

COORDS LAT:

LONG:

ALT. 4.134 M

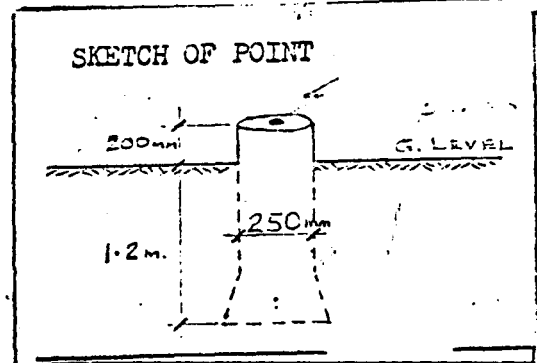
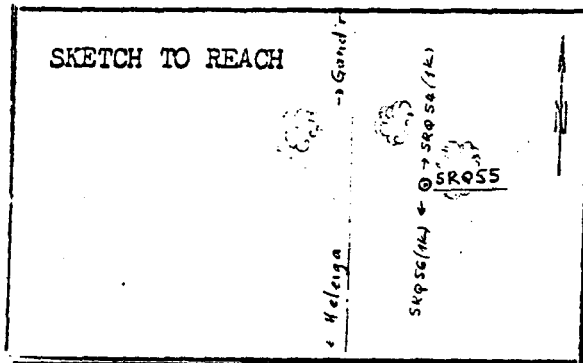
PHOTO REF:

ROLL

FRAME

TERRAIN

| | | |
|------|------|------|
| SOIL | SAND | ROCK |
|------|------|------|



DESCRIPTION:

De la borne SRQ 54, suivre la route sensiblement vers le sud, en direction de Meleiga, sur une distance de 1 km. La borne est située à 30 m à l'est de cette route, près d'un massif de palétuviers.

ACCEPTED/REJECTED/HOLD

PREPARED BY: N. Guisse
SIGNATURE :
DATE : 9/4/80

From the monument SRQ 54, continue south towards Meleiga for 1 km. SRQ 55 is 30 m east of road, near a massif of mangrove.

SENEGAL RIVER BASIN
SURVEY AND MAPPING PROJECT

TELEDYNE
GEOTRONICS

RECONNAISSANCE

STATION DESCRIPTION

STATION NAME S R Q No 56 TYPE: P/TRAV
1ST ORD
EM

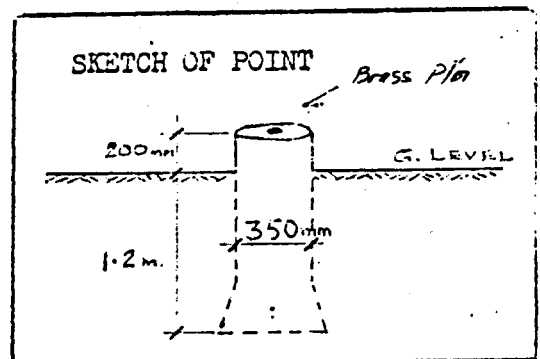
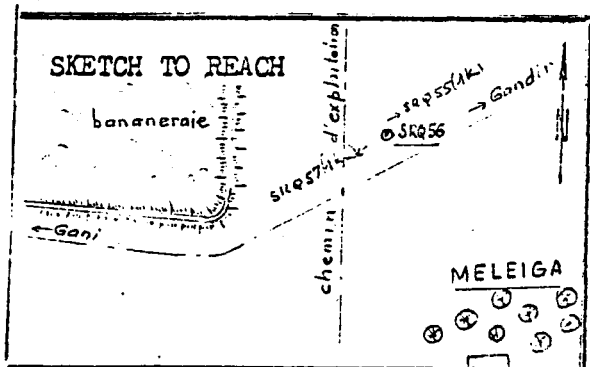
MAP SHEET NAME PODOR No NE 28 IV

COORDS LAT: LONG: ALT. 4.481 M

PHOTO REF: ROLL FRAME

TERRAIN

| | | |
|--------|------|------|
| SOIL / | SAND | ROCK |
|--------|------|------|



DESCRIPTION:

De la borne SRQ 55, suivre la route sensiblement vers le sud en direction de Meleiga, sur une distance de 1 km. La borne est située à proximité de l'intersection de cette route avec un chemin d'exploitation longeant le côté Est d'une plantation de bananiers au Nord-Ouest du village de Meleiga.

ACCEPTED/REJECTED/HOLD

PREPARED BY: *Guisse*
SIGNATURE :
DATE : *9/4/82*

From the monument SRQ 55, continue south towards Meleiga for 1 km.
SRQ 56 is located near this road intersection with one going east of a banana plantation north-west of Meleiga village.

RECONNAISSANCE

STATION DESCRIPTION

STATION NAME S R Q No 57 TYPE: P/TRAV
1ST ORD
EM

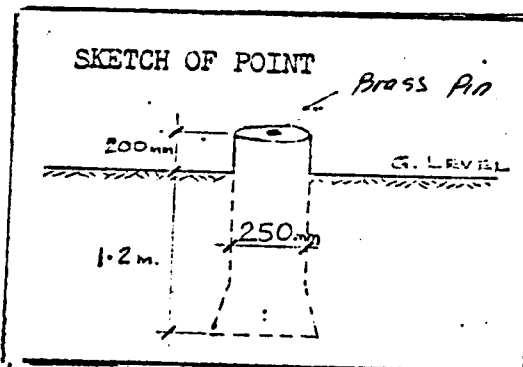

MAP SHEET NAME PODOR No NE 28 IV

COORDS LAT: LONG: ALT. 4.454 M

PHOTO REF: ROLL FRAME

TERRAIN

| | | |
|--------|------|------|
| SOIL / | SAND | ROCK |
|--------|------|------|



DESCRIPTION:

De la borne SRQ 56, suivre la route sensiblement vers l'ouest, en direction de Gani, sur une distance de 1 km. La borne est située à 20 m au nord de cette route, en contre-bas de la digue formant la limite sud d'une plantation de bananiers.

ACCEPTED/REJECTED/HOLD

PREPARED BY: *Guisse*
SIGNATURE :
DATE : *9/4/80*

From the monument SRQ 56, continue west towards Gani for 1 km. SRQ 57 is 20 m north of road below a dam that ends southwards the banana plantation.

SENEGAL RIVER BASIN
SURVEY AND MAPPING PROJECT

TELEDYNE
GEOTRONICS

RECONNAISSANCE

STATION DESCRIPTION

STATION NAME S R Q No 58 TYPE: P/TRAV
1ST ORD
EM

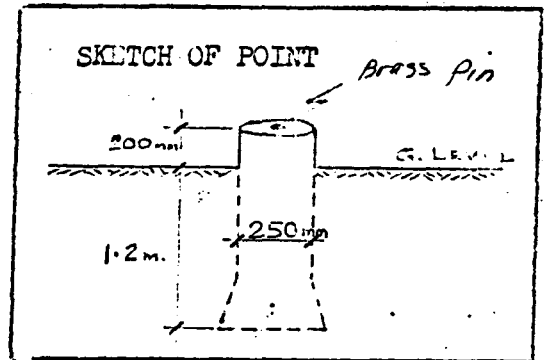
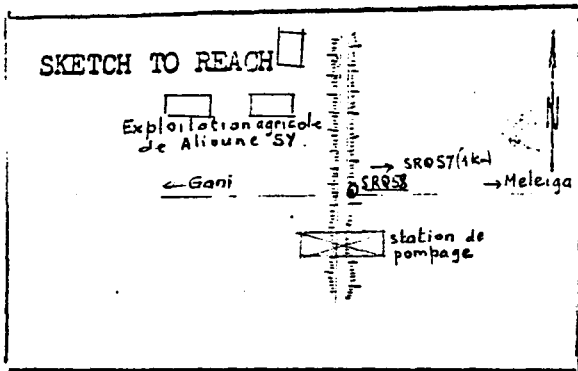
MAP SHEET NAME PODOR No NE 28 IV

COORDS LAT: LONG: ALT. 4.630 M

PHOTO REF: ROLL FRAME

TERRAIN

| | | |
|------|------|------|
| SOIL | SAND | ROCK |
|------|------|------|



DESCRIPTION:

De la borne SRQ 5. suivre la route sensiblement vers l'ouest, en direction de Gani, sur une distance de 1 km. La borne est située à l'entrée des installations d'une exploitation agricole, près de la station de pompage.

Q

ACCEPTED/REJECTED/HOLD

PREPARED BY: *Guisse*
SIGNATURE :
DATE : *9/4/80*

From the monument SRQ 57, continue west towards Gani for 1 km. SRQ 58 is located near the gate of a farm next to a pump station.

SENEGAL RIVER BASIN
SURVEY AND MAPPING PROJECT

TELEDYNE
GEOTRONICS

RECONNAISSANCE

STATION DESCRIPTION

STATION NAME S R Q No 59

TYPE: P/TRAV
1ST ORD
EM

MAP SHEET NAME PODOR No

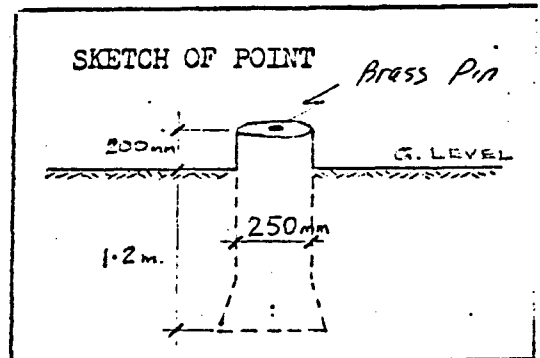
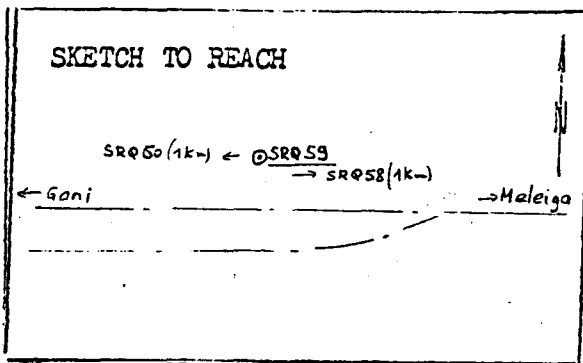
NE 28 IV

COORDS LAT: LONG: ALT. 4.146 M

PHOTO REF: ROLL FRAME

TERRAIN

| | | |
|--------|------|------|
| SOIL / | SAND | ROCK |
|--------|------|------|



DESCRIPTION:

De la borne SRQ 58, suivre la route sensiblement vers l'ouest, en direction de Gani, sur une distance de 1 km. La borne est située à 20 m au nord de cette route, sur terrain inondable et dénudé.

ACCEPTED/REJECTED/HOLD

PREPARED BY: *Guisse*
SIGNATURE :
DATE : *9/4/80*

From the monument SRQ 58, continue west towards Gani for 1 km. SRQ 59 is 20 m north of road on a flat plane.

SENEGAL RIVER BASIN
SURVEY AND MAPPING PROJECT

TELEDYNE
GEOTRONICS

RECONNAISSANCE

STATION DESCRIPTION

STATION NAME S R Q No 60 TYPE: P/TRAV
1ST ORD
EM

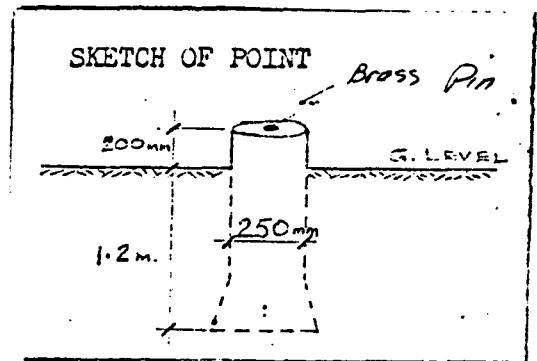
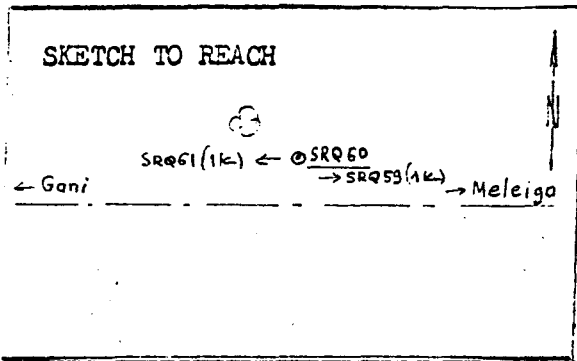
MAP SHEET NAME PODOR No NE 28 IV

COORDS LAT: _____ LONG: _____ ALT. 4.628 M

PHOTO REF: _____ ROLL _____ FRAME _____

TERRAIN

| | | |
|--------|------|------|
| SOIL / | SAND | ROCK |
|--------|------|------|



DESCRIPTION:

De la borne SRQ 59, suivre la route sensiblement vers l'ouest, en direction de Gani, sur une distance de 1 km. La borne est située à 17 m au nord de cette route, sur terrain inondable et dénudé.

ACCEPTED/REJECTED/HOLD

PREPARED BY: *Guisse*
SIGNATURE :
DATE : *9/4/80*

From the monument SRQ 59, continue west towards Gani for 1 km. SRQ 60 is 17 m north of the road on a flat plane.

SENEGAL RIVER BASIN
SURVEY AND MAPPING PROJECT

TELEDYNE
GEOTRONICS

RECONNAISSANCE

STATION DESCRIPTION

STATION NAME SRQ No 61 TYPE: P/TRAV
1ST ORD
EM

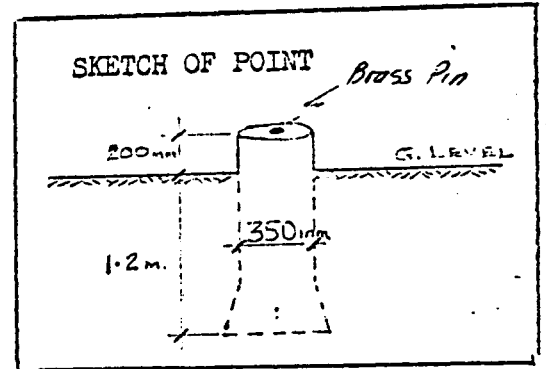
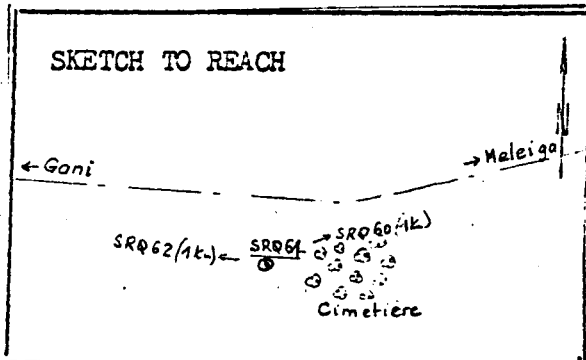
MAP SHEET NAME PODOR No NE 28 IV

COORDS LAT: LONG: ALT. 4.466 M

PHOTO REF: ROLL FRAME

TERRAIN

| | | |
|--------|------|------|
| SOIL / | SAND | ROCK |
|--------|------|------|



DESCRIPTION:

De la borne SRQ 60, suivre la route sensiblement vers l'ouest en direction de Gani, sur une distance de 1 km. La borne est située à 30 m au sud de cette route, à la limite ouest d'un cimetière.

ACCEPTED/REJECTED/HOLD

PREPARED BY: *Guisse*
SIGNATURE :
DATE : *9/4/80*

From the monument SRQ 60, continue west towards Gani for 1 km. SRQ 61 is 30 m south of the road, west of end of cemetery.

SENEGAL RIVER BASIN
SURVEY AND MAPPING PROJECT

TELEDYNE
GEOTRONICS

RECONNAISSANCE

STATION DESCRIPTION

STATION NAME

SRQ

No

62

TYPE: P/TRAV
1ST ORD
BM

MAP SHEET

NAME

PODOR

No

NE 28 IV

COORDS LAT:

LONG:

ALT. 4.173 M

PHOTO REF:

ROLL

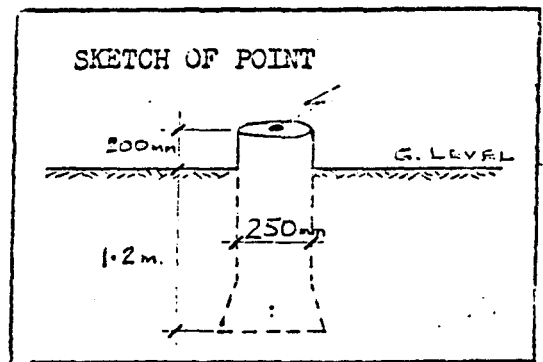
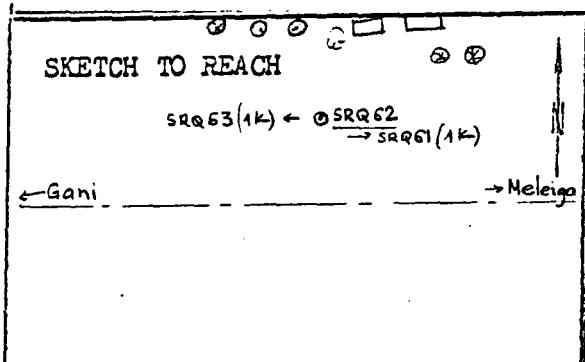
FRAME

TERRAIN

SOIL

SAND

ROCK



DESCRIPTION:

De la borne SRQ 61, suivre la route sensiblement vers l'ouest en direction de Gani, sur une distance de 1 km. La borne est située à 65 m au nord de cette route, au sud de maisons d'habitation.

α

ACCEPTED/REJECTED/HOLD

PREPARED BY: *GUISSÉ*
SIGNATURE :
DATE : *9/4/80*

From the monument SRQ 61, continue west towards Gani, for 1 km.
SRQ 62 is 65 m north of road near some dwelling places.

SENEGAL RIVER BASIN
SURVEY AND MAPPING PROJECT

TELEDYNE
GEOTRONICS

RECONNAISSANCE

STATION DESCRIPTION

STATION NAME S R Q No 63 TYPE: P/TRAV
1ST ORD
EM

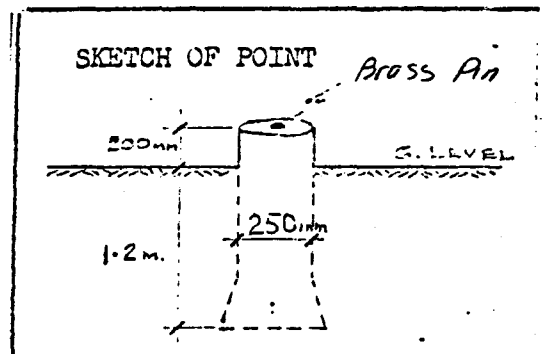
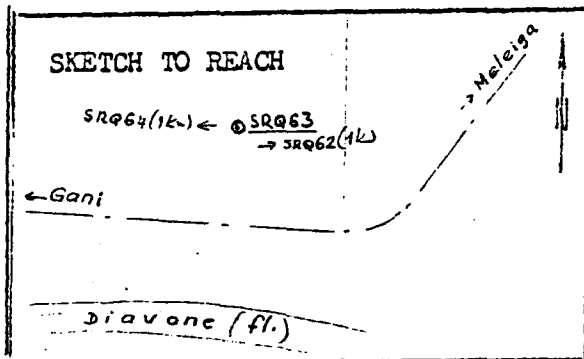

MAP SHEET NAME PODOR No NE 28 IV

COORDS LAT: LONG: ALT. 4.122 M

PHOTO REF: ROLL FRAME

TERRAIN

| | | |
|--------|------|------|
| SOIL / | SAND | ROCK |
|--------|------|------|



DESCRIPTION:

De la borne SRQ 62, suivre la route sensiblement vers l'ouest, en direction de Gani, sur une distance de 1 km. La borne est située à 65 m au nord de cette route, sur terrain inondable et dénudé.

α

ACCEPTED/REJECTED/HOLD

PREPARED BY: *Guisse*
SIGNATURE :
DATE : *9/4/80*

From the monument SRQ 62, continue west towards Gani for 1 km. SRQ 63 is 65 m north of road on a flat plane.

SENEGAL RIVER BASIN
SURVEY AND MAPPING PROJECT

TELEDYNE
GEOTRONICS

RECONNAISSANCE

STATION DESCRIPTION

STATION NAME

SRQ

No

64

TYPE: P/TRAV
1ST ORD
BM

MAP SHEET NAME

PODOR

No

NE 28 IV

COORDS LAT:

LONG:

ALT. 4.230 M

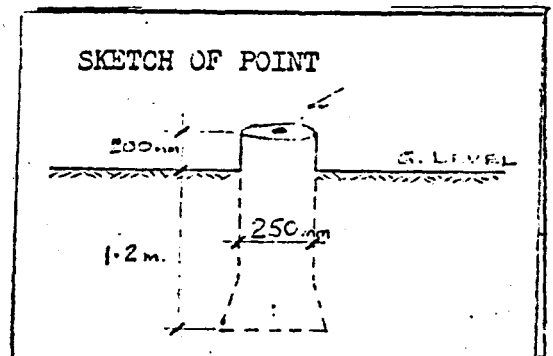
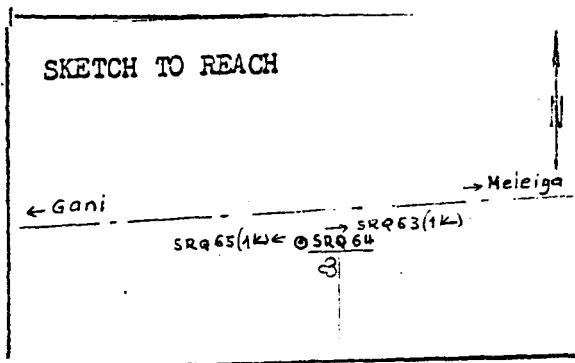
PHOTO REF:

ROLL

FRAME

TERRAIN

| | | |
|--------|------|------|
| SOIL / | SAND | ROCK |
|--------|------|------|



DESCRIPTION:

De la borne SRQ 63, suivre la route sensiblement vers l'ouest en direction de Gani, sur une distance de 1 km. La borne est située à 10 m au sud de cette route, sur terrain inondable et dénudé.

ACCEPTED/REJECTED/HOLD

From the monument SRQ 63, continue west towards Gani for 1 km. SRQ 64 is 10 m south of road on a flat plane.

PREPARED BY: *Guisse*
SIGNATURE :
DATE : *9/4/80*

SENEGAL RIVER BASIN
SURVEY AND MAPPING PROJECT

TELEDYNE
GEOTRONICS

RECONNAISSANCE

STATION DESCRIPTION

STATION NAME S R Q No 65 TYPE: P/TRAV
1ST ORD
BM

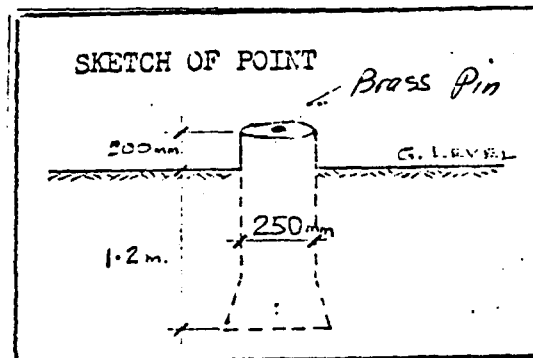
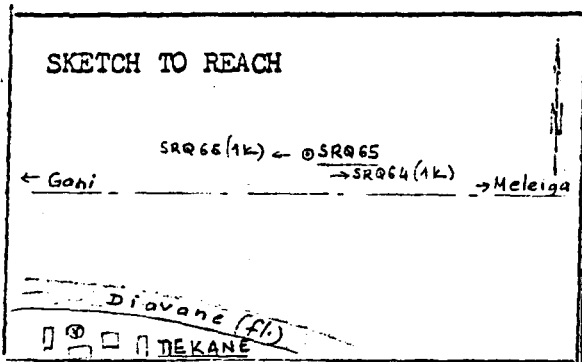
MAP SHEET NAME PODOR No NE 28 IV

COORDS LAT: LONG: ALT. 4.028 M

PHOTO REF: ROLL FRAME

TERRAIN

| | | |
|--------|------|------|
| SOIL / | SAND | ROCK |
|--------|------|------|



DESCRIPTION:

De la borne SRQ 64, suivre la route sensiblement vers l'ouest en direction de Gani sur une distance de 1 km. La borne est située à 20 m au nord de cette route, sur terrain inondable et dénudé.

ACCEPTED/REJECTED/HOLD

PREPARED BY: *Guisse*
SIGNATURE :
DATE : *9/4/80*

From the monument SRQ 64, continue west towards Gani for 1 km.
SRQ 65 is 20 m north of road on a flat plane.

SENEGAL RIVER BASIN
SURVEY AND MAPPING PROJECT

TELEDYNE
GEOTRONICS

RECONNAISSANCE

STATION DESCRIPTION

STATION NAME S R Q No 66 TYPE: P/TRAV
1ST ORD
B1

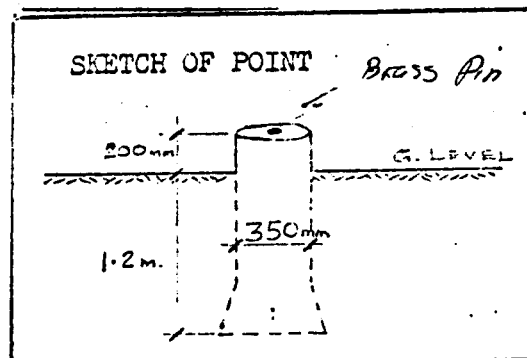
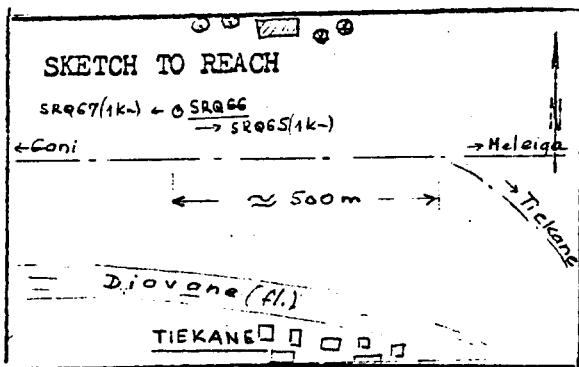
MAP SHEET NAME PODOR No NE 28 IV

COORDS LAT: LONG: ALT. 4.318 M

PHOTO REF: ROLL FRAME

TERRAIN

| | | |
|--------|------|------|
| SOIL / | SAND | ROCK |
|--------|------|------|



DESCRIPTION:

De la borne SRQ 65, suivre la route sensiblement vers l'ouest, en direction de Gani, sur une distance de 1 km. La borne est située à 35 m au nord de cette route, sur terrain inondable et dénudé.

ACCEPTED/REJECTED/HOLD

PREPARED BY: *Guisse*
SIGNATURE :
DATE : *9/4/80*

From the monument SRQ 65, continue west towards Gani for 1 km.
SRQ 65 is 35 m north of road on a flat plane.

SENEGAL RIVER BASIN
SURVEY AND MAPPING PROJECT

TELEDYNE
GEOTRONICS

RECONNAISSANCE

STATION DESCRIPTION

STATION NAME S R Q No 67 TYPE: P/TRAV
1ST ORD
EM

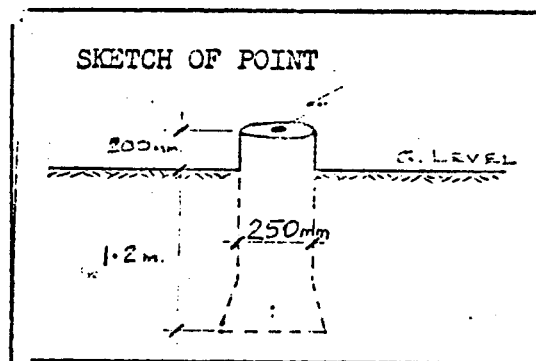
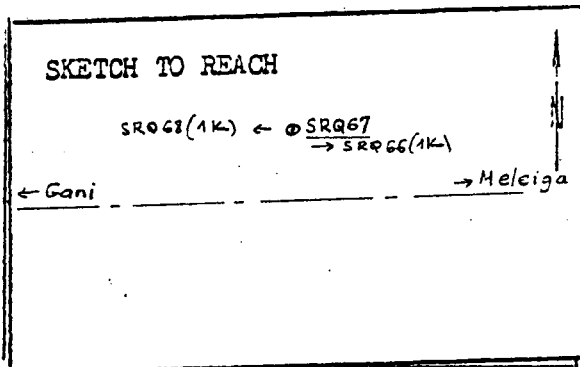

MAP SHEET NAME PODOR No NE 28 IV

COORDS LAT: LONG: ALT. 4.091 M

PHOTO REF: ROLL FRAME

TERRAIN

| | | |
|--------|------|------|
| SOIL / | SAND | ROCK |
|--------|------|------|



DESCRIPTION:

De la borne SRQ 66, suivre la route sensiblement vers l'ouest en direction de Gani sur une distance de 1 km. La borne est située à 65 m au nord de cette route, sur terrain inondable et dénudé.

ACCEPTED/REJECTED/HOLD

PREPARED BY: Guisse
SIGNATURE :
DATE : 9/4/80

From the monument SRQ 66, continue west towards Gani for 1 km.
SRQ 67 is 65 m north of road, on a flat plane.

SENEGAL RIVER BASIN
SURVEY AND MAPPING PROJECT

TELEDYNE
GEOTRONICS

RECONNAISSANCE

STATION DESCRIPTION

STATION NAME S R Q No 68

TYPE: P/TRAV
1ST ORD
BM

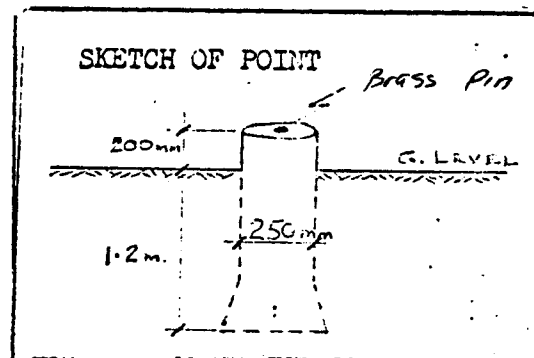
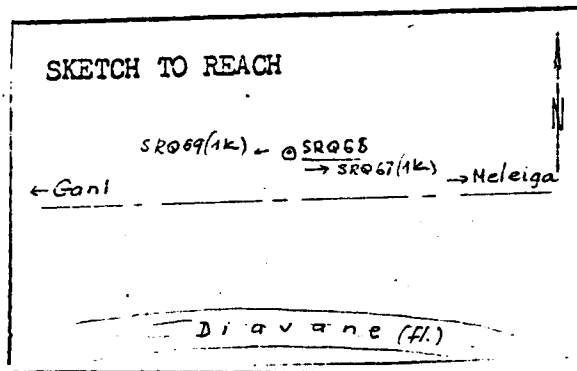
MAP SHEET NAME PODOR No NE 28 IV

COORDS LAT: LONG: ALT. 4.079 M

PHOTO REF: ROLL FRAME

TERRAIN

| | | |
|--------|------|------|
| SOIL / | SAND | ROCK |
|--------|------|------|



DESCRIPTION:

De la borne SRQ 67, suivre la route sensiblement vers le sud en direction de Gani, sur une distance de 1 km. La borne est située à 35 m au nord de cette route, sur terrain inondable et dénudé.

ACCEPTED/REJECTED/HOLD

PREPARED BY: *Gusse*
SIGNATURE :
DATE : 9/4/80

From the monument SRQ 67, continue south towards Gani for 1 km. SRQ 68 is 35 m north of road, on a flat plane.

SENEGAL RIVER BASIN
SURVEY AND MAPPING PROJECT

TELEDYNE
GEOTRONICS

RECONNAISSANCE

STATION DESCRIPTION

STATION NAME No

TYPE: P/TRAV
1ST ORD
BA

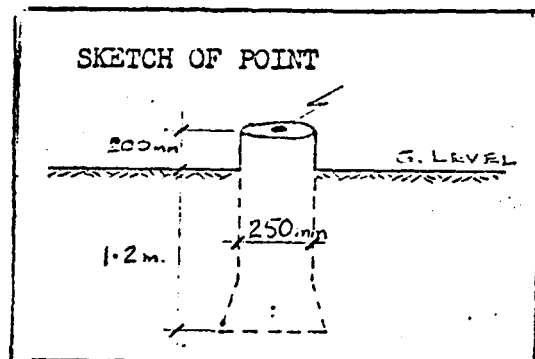
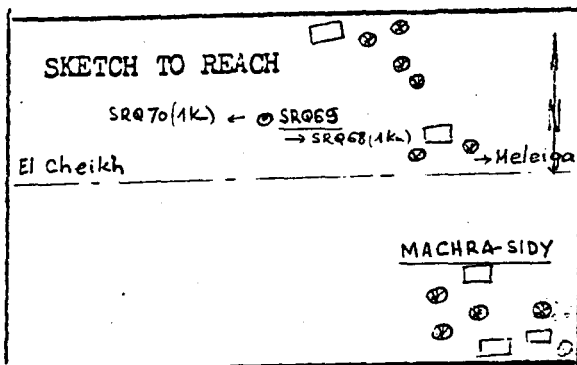

MAP SHEET NAME No

COORDS LAT: LONG: ALT. 3.852 M

PHOTO REF: ROLL FRAME

TERRAIN

| | | |
|--------|------|------|
| SOIL / | SAND | ROCK |
|--------|------|------|



DESCRIPTION: De la borne SRQ 68, suivre la route sensiblement vers l'ouest en direction de Gani, sur une distance de 1 km. La borne est située à 30 m au nord de cette route, à l'ouest du village de Machra-sidy.

ACCEPTED/REJECTED/HOLD

PREPARED BY: *Guisse*
SIGNATURE :
DATE : *9/4/60*

From the monument SRQ 68, continue west towards Gani for 1 km. SRQ 69 is 30 m north of road, west of Machra-sidy village.

SENEGAL RIVER BASIN
SURVEY AND MAPPING PROJECT

TELEDYNE
GEOTRONICS

RECONNAISSANCE

STATION DESCRIPTION

STATION NAME No TYPE: P/TRAV
1ST ORD

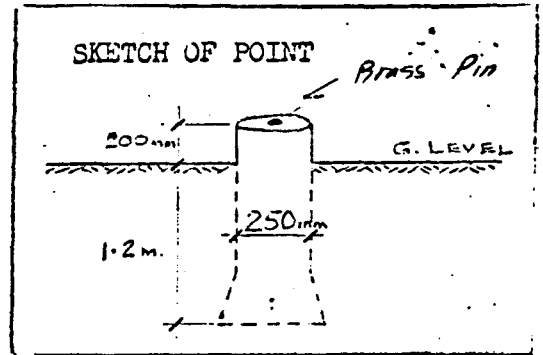
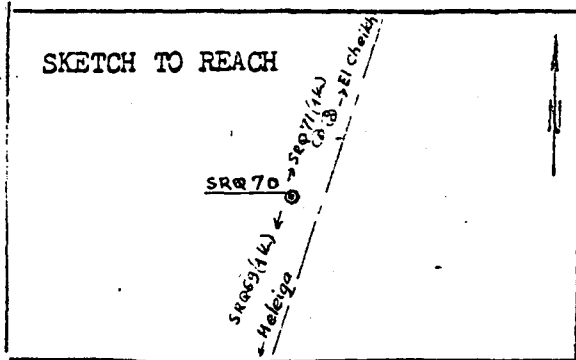
MAP SHEET NAME No

COORDS LAT: LONG: ALT. 3.510 M

PHOTO REF: ROLL FRAME

TERRAIN

| | | |
|--------|------|------|
| SOIL / | SAND | ROCK |
|--------|------|------|



DESCRIPTION:

De la borne SRQ 69, suivre la route sensiblement vers le nord en direction du village de El Cheikh, sur une distance de 1 km. La borne est située à 8 m à l'ouest de cette route, sur terrain inondable et dénudé.

ACCEPTED/REJECTED/HOLD

PREPARED BY:
SIGNATURE :
DATE :

From the monument SRQ 69, continue north towards village of El cheikh for 1 km. SRQ 70 is 8 m west of road on a flat plane.

SENEGAL RIVER BASIN
SURVEY AND MAPPING PROJECT

TELEDYNE
GEOTRONICS

RECONNAISSANCE

STATION DESCRIPTION

STATION NAME

SRQ

No

71

TYPE: P/TRAV
1ST ORD
EM ✓

MAP SHEET NAME

PODOR

No

NE 28 IV

COORDS LAT:

LONG:

ALT. 2.986 M

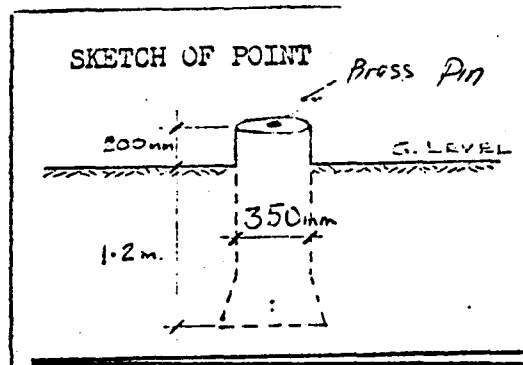
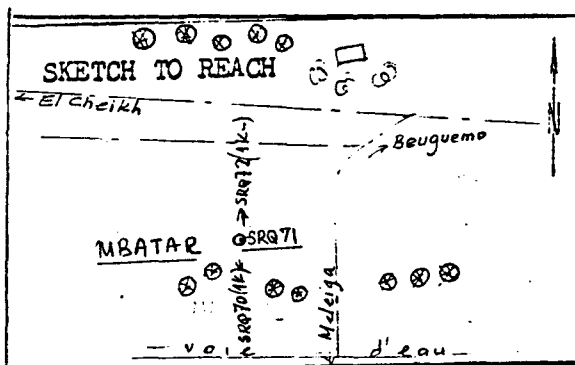
PHOTO REF:

ROLL

FRAME

TERRAIN

| | | |
|--------|------|------|
| SOIL / | SAND | ROCK |
|--------|------|------|



DESCRIPTION:

De la borne SRQ 70, suivre la route sensiblement vers le nord, en direction de El Cheikh, sur une distance de 1 km. La borne est située à 30 m à l'ouest de cette route au village de MBatar.

ACCEPTED/REJECTED/HOLD

PREPARED BY: *Guisse*
SIGNATURE :
DATE : *9/4/80*

From the monument SRQ 70, continue north towards El Cheikh for 1 km, the monument SRQ 71 is 30 m west of road to Mbatar village.

SENEGAL RIVER BASIN
SURVEY AND MAPPING PROJECT

TELEDYNE
GEOTRONICS

RECONNAISSANCE

STATION DESCRIPTION

STATION NAME S R Q No 72 TYPE: P/TRAV
1ST ORD
E4

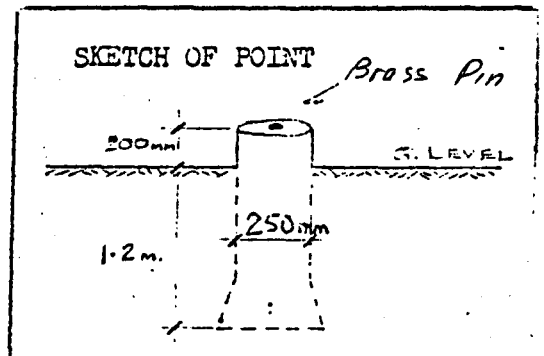
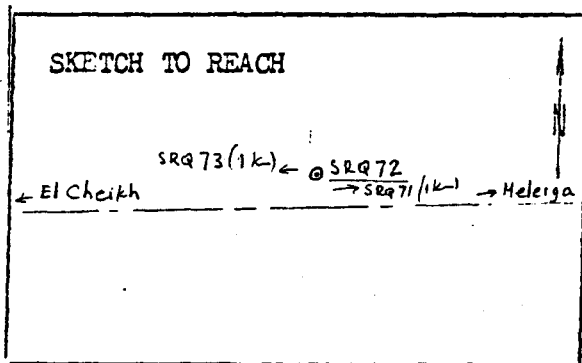

MAP SHEET NAME PODOR No NE 28 IV

COORDS LAT: LONG: ALT. 4.075 M

PHOTO REF: ROLL FRAME

TERRAIN

| | | |
|------|------|------|
| SOIL | SAND | ROCK |
|------|------|------|



DESCRIPTION:

De la borne SRQ 71, suivre la route sensiblement vers le nord-est jusqu'à son intersection avec la route principale menant à El Cheikh et prendre celle-ci en direction ouest sur une distance de 1 km à partir de SRQ 71. La borne est située à 12 m au nord de cette route.

ACCEPTED/REJECTED/HOLD

PREPARED BY: *Guisse*
SIGNATURE :
DATE : *9/14/80*

From the monument SRQ 71, continue north - east up to intersection with main road leading to El Cheikh and travel west for 1 km. SRQ 72 is 12 m north of road.

SENEGAL RIVER BASIN
SURVEY AND MAPPING PROJECT

TELEDYNE
GEOTRONICS

RECONNAISSANCE

STATION DESCRIPTION

STATION NAME

SRQ

No

73

TYPE: P/TRAV
1ST ORD
EM

MAP SHEET

NAME

PODOR

No

NE 28 IV

COORDS LAT:

LONG:

ALT. 4.028 M

PHOTO REF:

ROLL

FRAME

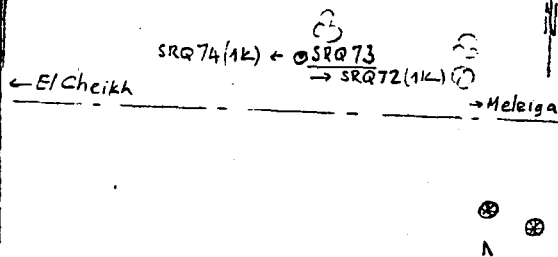
TERRAIN

SOIL

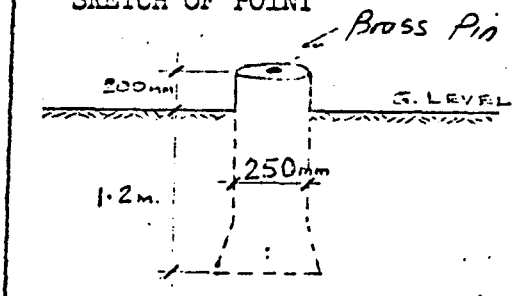
SAND

ROCK

SKETCH TO REACH



SKETCH OF POINT



DESCRIPTION:

De la borne SRQ 72, suivre la route sensiblement vers l'ouest, en direction de El Cheikh, sur une distance de 1 km.

La borne est située à 22 m au nord de cette route, près d'un arbre.

ACCEPTED/REJECTED/HOLD

PREPARED BY: Guisse
SIGNATURE :
DATE : 9/4/80

From the monument SRQ 72, continue west towards El Cheikh for 1 km.

SRQ 73 is 22 m north of road near a tree.

SENEGAL RIVER BASIN
SURVEY AND MAPPING PROJECT

TELEDYNE
GEOTRONICS

RECONNAISSANCE

STATION DESCRIPTION

STATION NAME S R Q No 74

TYPE: P/TRAV
~~1ST ORD~~
EM

MAP SHEET NAME BODOR No

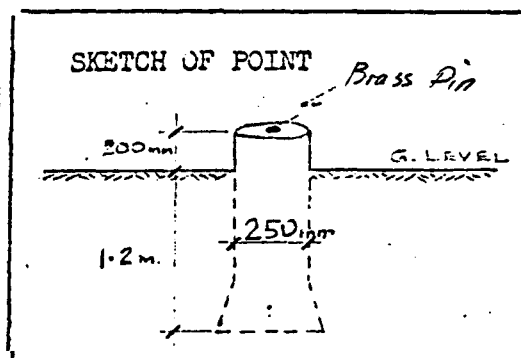
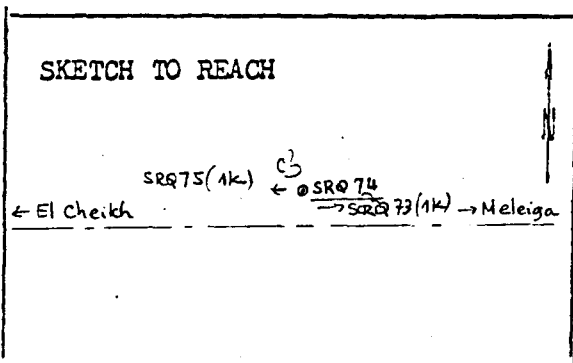

NE 28 IV

COORDS LAT: LONG: ALT. 3.850 M

PHOTO REF: ROLL FRAME

TERRAIN

| | | |
|------|------|------|
| SOIL | SAND | ROCK |
|------|------|------|



DESCRIPTION:

De la borne SRQ 73, suivre la route sensiblement vers l'ouest,
en direction de El cheikh, sur une distance de 1 km.
La borne est située à 13 m au nord de cette route, près d'un arbre.

ACCEPTED/REJECTED/HOLD

PREPARED BY: *Guisse*
SIGNATURE :
DATE : *9/4/80*

From the monument SRQ 73, continue west towards El Cheikh for 1 km.
SRQ 74 is 13 m north of road near a tree.

SENEGAL RIVER BASIN
SURVEY AND MAPPING PROJECT

TELEDYNE
GEOTRONICS

RECONNAISSANCE

STATION DESCRIPTION

STATION NAME S R Q No 75 TYPE: P/TRAV
1ST ORD
EM

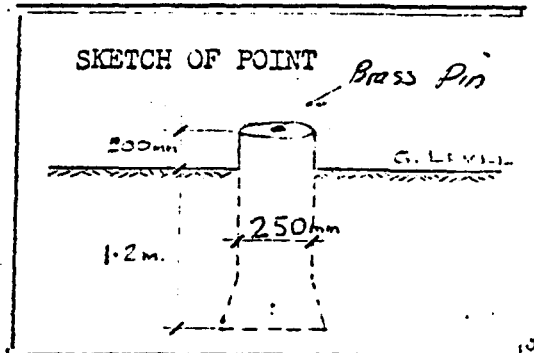
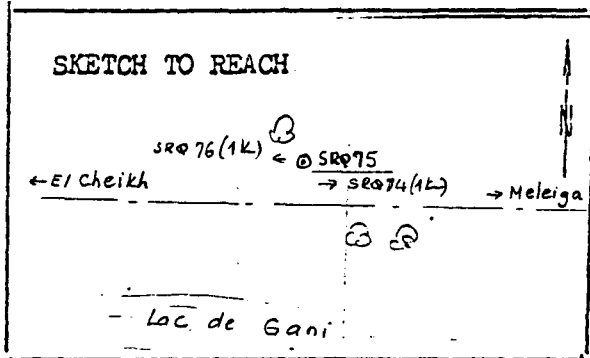
MAP SHEET NAME PODOR No NE 28 IV

COORDS LAT: LONG: ALT. 4.221 M

PHOTO REF: ROLL FRAME

TERRAIN

| | | | |
|------|---|------|------|
| SOIL | / | SAND | ROCK |
|------|---|------|------|



DESCRIPTION:

De la borne SRQ 74, suivre la route sensiblement vers l'ouest en direction de El Cheikh, sur une distance de 1 km. La borne est située à 17 m au nord de cette route, près d'un arbre.

ACCEPTED/REJECTED/HOLD

PREPARED BY: *Guisse*
SIGNATURE :
DATE : *9/4/80*

From the monument SRQ 74, continue west towards El Cheikh for 1 km, SRQ 75 is 7 m north of the road near a tree.

SENEGAL RIVER BASIN
SURVEY AND MAPPING PROJECT

TELEDYNE
GEOTRONICS

RECONNAISSANCE

STATION DESCRIPTION

STATION NAME S R Q No 76

TYPE: P/TRAV
1ST ORD
E1

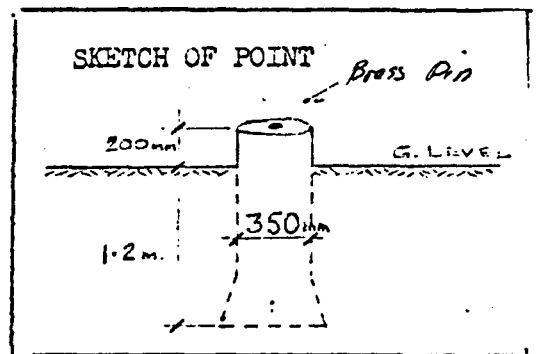
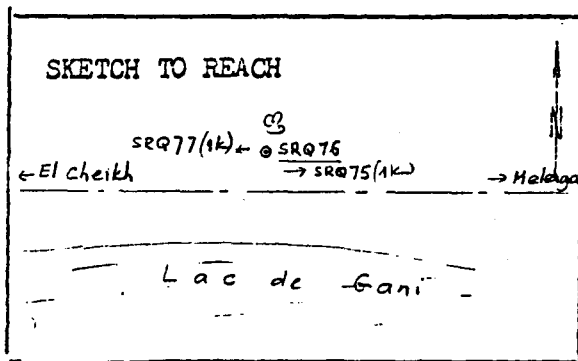
MAP SHEET NAME PODOR No NE 2 8 IV

COORDS LAT: LONG: ALT. 8.541 M

PHOTO REF: ROLL FRAME

TERRAIN

| | | |
|------|--------|------|
| SOIL | / SAND | ROCK |
|------|--------|------|



DESCRIPTION:

De la borne SRQ 75, suivre la route sensiblement vers l'ouest, en direction de El Cheikh, sur une distance de 1 km. La borne est située à une trentaine de mètres au nord de cette route, près d'un arbre, sur une dune de sable.

ACCEPTED/REJECTED/HOLD

PREPARED BY: *Guisse*
SIGNATURE :
DATE : *9/4/60*

From the monument SRQ 75, continue west towards El Cheikh for 1 km.
SRQ 76 is 30 m north of road, near a tree on a sandy dune.

SENEGAL RIVER BASIN
SURVEY AND MAPPING PROJECT

TELEDYNE
GEOTRONICS

RECONNAISSANCE

STATION DESCRIPTION

STATION NAME S R Q No 77

TYPE: P/TRAV
1ST ORD
EM

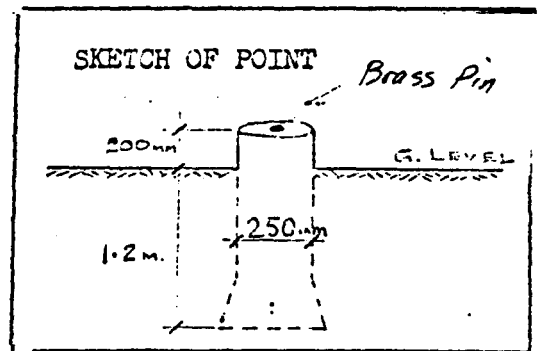
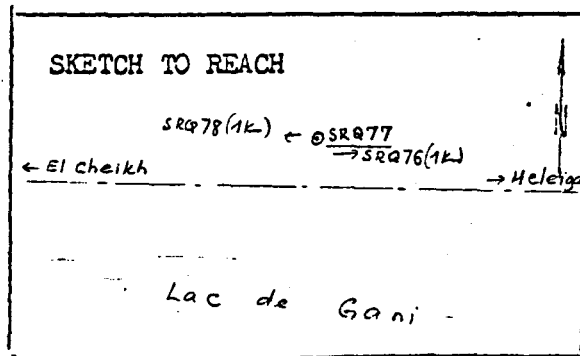
MAP SHEET NAME PODOR No NE 28 IV

COORDS LAT: LONG: ALT. 4.040 M

PHOTO REF: ROLL FRAME

TERRAIN

| | | | | |
|------|---|------|---|------|
| SOIL | / | SAND | . | ROCK |
|------|---|------|---|------|



DESCRIPTION:

De la borne SRQ 76, suivre la route sensiblement vers l'ouest en direction de El Cheikh, sur une distance de 1 km. La borne est située à 20 m au nord de cette route, près d'un arbre.

ACCEPTED/REJECTED/HOLD

PREPARED BY: *Guisse*
SIGNATURE :
DATE : *9/4/80*

From the monument SRQ 76, continue west towards El Cheikh for 1 km.
SRQ 77 is 20 m north of road, near a tree.

SENEGAL RIVER BASIN
SURVEY AND MAPPING PROJECT

TELEDYNE
GEOTRONICS

RECONNAISSANCE

STATION DESCRIPTION

STATION NAME S R Q No 78 TYPE: P/TRAV
1ST ORD
EM

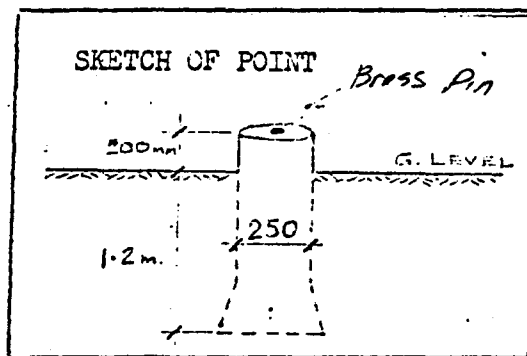
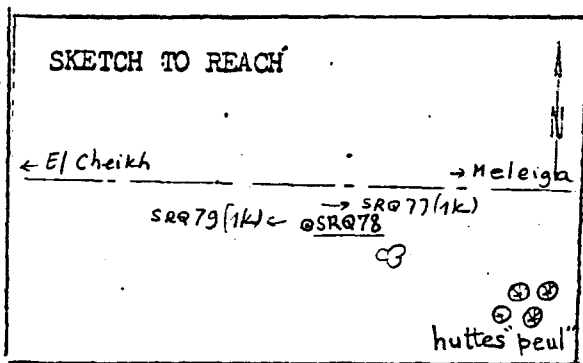
MAP SHEET NAME PODOR No NE 28 IV

COORDS LAT: LONG: ALT. 2.978 M

PHOTO REF: ROLL FRAME

TERRAIN

| | | |
|--------|------|------|
| SOIL / | SAND | ROCK |
|--------|------|------|



DESCRIPTION:

De la borne SRQ 77, suivre la route sensiblement vers l'ouest en direction de El Cheikh, sur une distance de 1 km. La borne est située à 15 m au sud de cette route.

ACCEPTED/REJECTED/HOLD

PREPARED BY: *Guisse*
SIGNATURE :
DATE : *9/4/80*

From the monument SRQ 77, continue west towards El Cheikh for 1 km. SRQ 78 is 15 m south of road.

SENEGAL RIVER BASIN
SURVEY AND MAPPING PROJECT

TELEDYNE
GEOTRONICS

RECONNAISSANCE

STATION DESCRIPTION

STATION NAME S R Q No 79 TYPE: P/TRAV
1ST ORD

B1

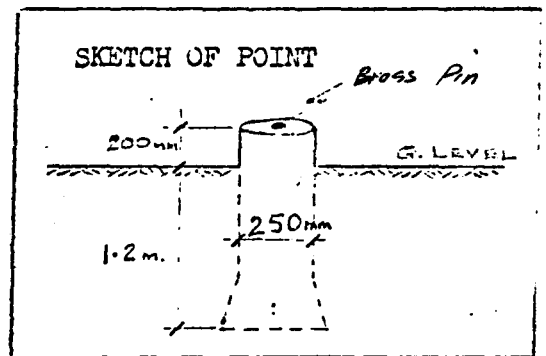
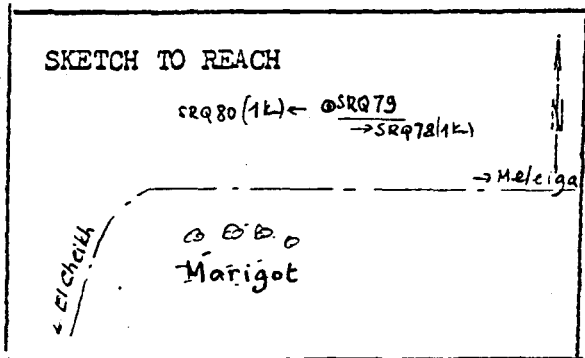

MAP SHEET NAME PODOR No NE 28 IV

COORDS LAT: LONG: ALT. 5.537 M

PHOTO REF: ROLL FRAME

TERRAIN

| | | |
|------|------|------|
| SOIL | SAND | ROCK |
|------|------|------|



DESCRIPTION:

De la borne SRQ 78, suivre la route sensiblement vers l'ouest, en direction de El Cheikh, sur une distance de 1 km. La borne est située à 50 m au nord de cette route.

ACCEPTED/REJECTED/HOLD

PREPARED BY: *Guisse*
SIGNATURE :
DATE : *9/4/80*

From the monument SRQ 78, continue west towards El Cheikh for 1 km.
SRQ 79 is 50 m north of road.

SENEGAL RIVER BASIN
SURVEY AND MAPPING PROJECT

TELEDYNE
GEOTRONICS

RECONNAISSANCE

STATION DESCRIPTION

STATION NAME S R Q No 80

TYPE: P/TRAV
1ST ORD
BM ✓

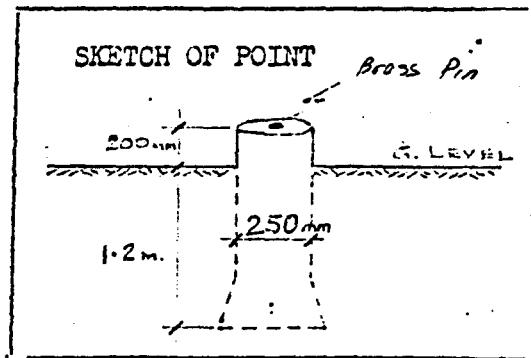
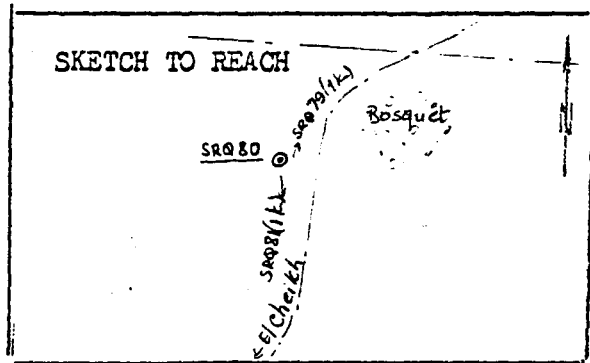
MAP SHEET NAME PODOR No NE 28 IV

COORDS LAT: LONG: ALT. 4.443 M

PHOTO REF: ROLL FRAME

TERRAIN

| | | |
|--------|------|------|
| SOIL / | SAND | ROCK |
|--------|------|------|



DESCRIPTION:

De la borne SRQ 79, suivre la route courbant sensiblement vers le sud, en direction de El Cheikh, sur une distance de 1 km. La borne est située à 10 m à l'ouest de cette route.

ACCEPTED/REJECTED/HOLD

PREPARED BY: *Guisse*
SIGNATURE :
DATE : 9/4/80

From the monument SRQ 79, continue south towards El Cheikh for 1 km. SRQ 80 is 10 m west of road.

SENEGAL RIVER BASIN
SURVEY AND MAPPING PROJECT

TELEDYNE
GEOTRONICS

RECONNAISSANCE

STATION DESCRIPTION

STATION NAME

SRQ

No

81

TYPE: P/TRAV
1ST ORD

EM

MAP SHEET NAME

PODOR

No

NE 28 IV

COORDS LAT:

LONG:

ALT. 3.525 M

PHOTO REF:

ROLL

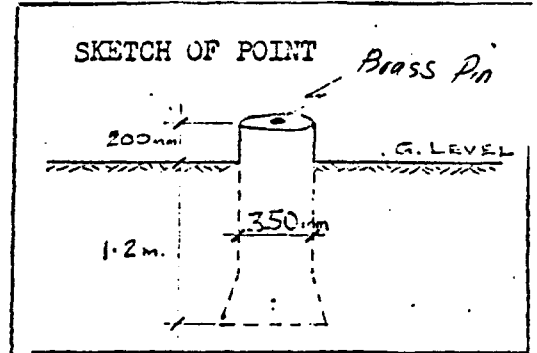
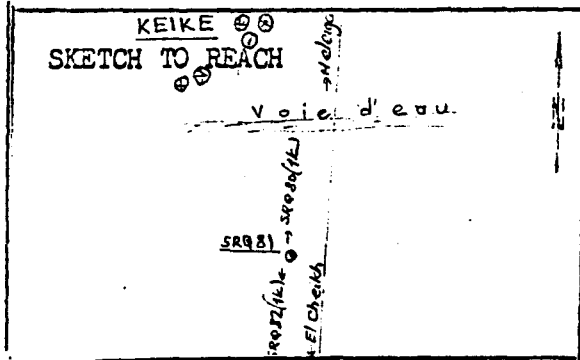
FRAME

TERRAIN

SOIL /

SAND

ROCK



DESCRIPTION:

De la borne SRQ 80, suivre la route sensiblement vers le sud en direction de El Cheikh, sur une distance de 1 km. La borne est située à 9 m à l'ouest de cette route, dans une zone couverte d'une forêt d'épineux.

ACCEPTED/REJECTED/HOLD

PREPARED BY: *Guisse*
SIGNATURE :
DATE : *9/4/80*

From the monument SRQ 80, continue south towards El Cheikh for 1 km.
SRQ 81 is 9 m west of road in an area of thorn bush.

SENEGAL RIVER BASIN
SURVEY AND MAPPING PROJECT

TELEDYNE
GEOTRONICS

RECONNAISSANCE

STATION DESCRIPTION

STATION NAME

SRQ

No

82

TYPE: P/TRAV
1ST ORD
BM

MAP SHEET NAME

PODOR

No

NE 28 IV

COORDS LAT:

LONG:

ALT. 3.514 M

PHOTO REF:

ROLL

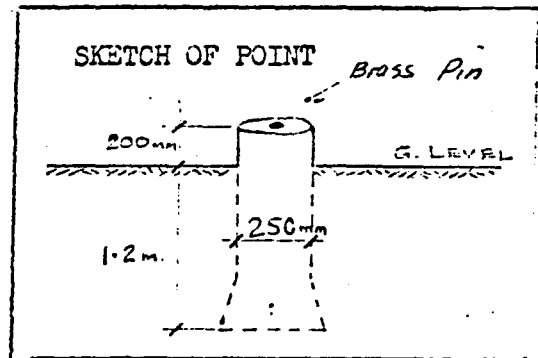

FRAME

TERRAIN

SOIL

SAND

ROCK



DESCRIPTION:

De la borne SRQ 81, suivre la route sensiblement vers le sud, en direction de El Cheikh, sur une distance de 1 km. La borne est située à 10 m à l'est de cette route.

ACCEPTED/REJECTED/HOLD

PREPARED BY: *Guis se*
SIGNATURE :
DATE : *9/4/82*

From the monument SRQ 81, continue south towards El Cheikh for 1 km.
SRQ 82 is 10 m east of road.

SENEGAL RIVER BASIN
SURVEY AND MAPPING PROJECT

TELEDYNE
GEOTRONICS

RECONNAISSANCE

STATION DESCRIPTION

STATION NAME S R Q No 84 TYPE: P/TRAV
1ST ORD
EM

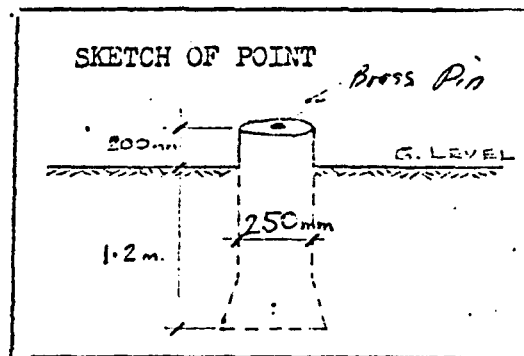
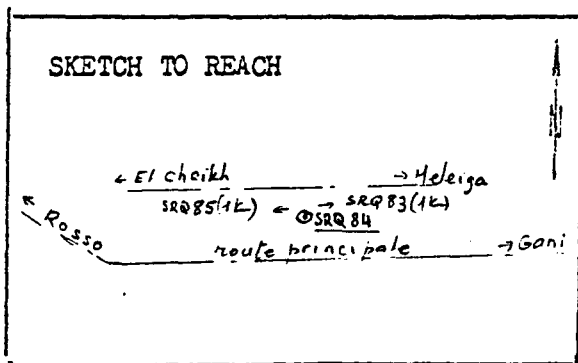
MAP SHEET NAME PODOR No E 28 IV

COORDS LAT: LONG: ALT. 3.791 M

PHOTO REF: ROLL FRAME

TERRAIN

| | | |
|------|------|------|
| SOIL | SAND | ROCK |
|------|------|------|



DESCRIPTION:

De la borne SRQ 83, suivre la route sensiblement vers l'ouest en direction de El Cheikh, sur une distance de 1 km. La borne est située à 10 m au sud de cette route, à 35 m au nord de la route principale menant à Rosso, 2500 m environ à l'ouest du bureau de douane de Gani.

ACCEPTED/REJECTED/HOLD

From the monument SRQ 83, continue west towards

El Cheikh for 1 km. SRQ 84 is 10 m south of the road, 35 m north of main road leading to Rosso, about 2500 m west of Gani custom office.

PREPARED BY: Guisse

SIGNATURE :

DATE : 9/4/80

SENEGAL RIVER BASIN
SURVEY AND MAPPING PROJECT

TELEDYNE
GEOTRONICS

RECONNAISSANCE

STATION DESCRIPTION

STATION NAME

SRQ

No

85

TYPE: P/TRAV
1ST ORD
EM

MAP SHEET

NAME

PODOR

No

NE 28 IV

COORDS LAT:

LONG:

ALT. 2.960 M

PHOTO REF:

ROLL

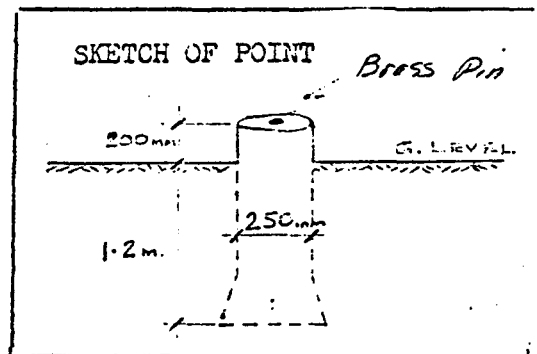
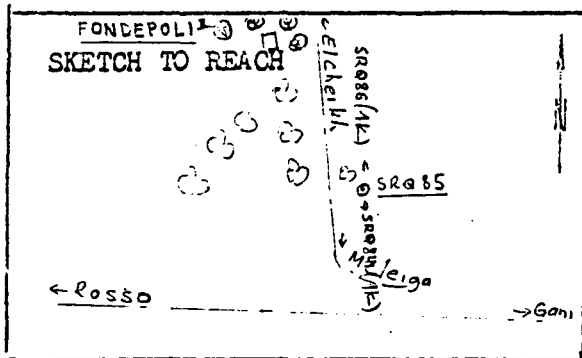
FRAME

TERRAIN

SOIL /

SAND

ROCK



DESCRIPTION:

De la borne SRQ 84, suivre la route, courbant sensiblement vers le nord, en direction de El Cheikh, sur une distance de 1 km. La borne est située à 7 m à l'est de cette route, près d'un arbre.

ACCEPTED/REJECTED/HOLD

PREPARED BY: Guisse
SIGNATURE :
DATE : 9/4/80

From the monument SRQ 84, continue north towards El Cheikh for 1 km. SRQ 85 is 7 m east of road near a tree.

SENEGAL RIVER BASIN
SURVEY AND MAPPING PROJECT

TELEDYNE
GEOTRONICS

RECONNAISSANCE

STATION DESCRIPTION

STATION NAME S R Q No 36

TYPE: P/TRAV
1ST ORD
BM

MAP SHEET NAME PODOR No

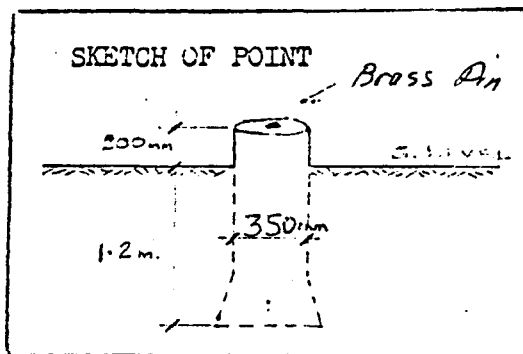
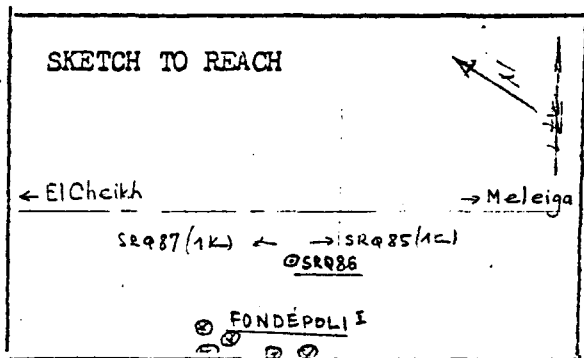
NE 28 IV

COORDS LAT: LONG: ALT. 4.392 M

PHOTO REF: ROLL FRAME

TERRAIN

| | | |
|------|--------|------|
| SOIL | / SAND | ROCK |
|------|--------|------|



DESCRIPTION:

De la borne SRQ 85, suivre la route en direction de El Cheikh sur une distance de 1 km. La borne est située à une quinzaine de mètres au sud de cette route, au village de Fondépoli.

ACCEPTED/REJECTED/HOLD

PREPARED BY: *Guisse*
SIGNATURE :
DATE : *9/4/80*

From the monument SRQ 85, continue towards El Cheikh for 1 km. SRQ 86 is 15 m south of road, in Fondépoli village.

SENEGAL RIVER BASIN
SURVEY AND MAPPING PROJECT

TELEDYNE
GEOTRONICS

RECONNAISSANCE

STATION DESCRIPTION

STATION NAME

S R Q

No

87

TYPE: P/TRAV
1ST ORD
EM

MAP SHEET NAME

PODOR

No

NE 28 IV

COORDS LAT:

LONG:

ALT. 3.871 M

PHOTO REF:

ROLL

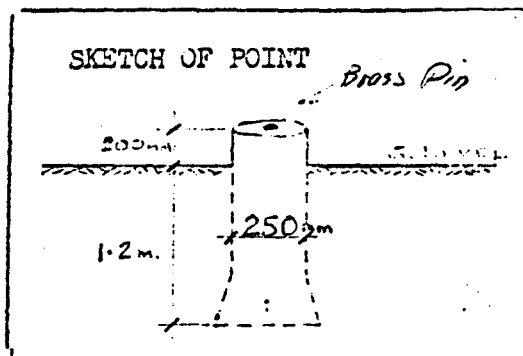

FRAME

TERRAIN

SOIL

SAND

ROCK



DESCRIPTION:

De la borne SRQ 86, suivre la route en direction de El Cheikh sur une distance de 1 km. La borne est située à 6 m à l'est de cette route.

ACCEPTED/REJECTED/HOLD

From the monument SRQ 86, continue towards El Cheikh for 1 km. SRQ 87 is 6 m East of road.

PREPARED BY: Guisse
SIGNATURE :
DATE : 9/4/80

SENEGAL RIVER BASIN
SURVEY AND MAPPING PROJECT

TELEDYNE
GEOTRONICS

RECONNAISSANCE

STATION DESCRIPTION

STATION NAME

SRQ

No

88

TYPE: P/TRAV
LET ORD
EI

MAP SHEET

NAME

PODOR

No

NE 28 IV

COORDS LAT:

LONG:

ALT. 3.121 M

PHOTO REF:

ROLL

FRAME

TERRAIN

SOIL /

SAND

ROCK

SKETCH TO REACH

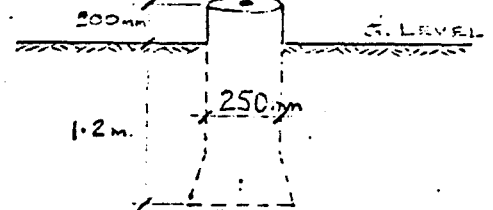
→ El Cheikh
← Meleiga

SRQ87(1k) → SRQ88(1k)

⊗

SKETCH OF POINT

Bress Pin



DESCRIPTION:

De la borne SRQ 87, suivre la route sensiblement vers le nord, en direction de El Cheikh sur une distance de 1 km. La borne est située à 17 m à l'est de cette route, près d'un arbre.

ACCEPTED/REJECTED/HOLD

PREPARED BY: *Guisre*
SIGNATURE :
DATE : *9/10/80*

From the monument SRQ 87, continue north towards El Cheikh for 1 km.

SRQ 88 is 17 m East of road, near a tree

SENEGAL RIVER BASIN
SURVEY AND MAPPING PROJECT

TELEDYNE
GEOTRONICS

RECONNAISSANCE
STATION DESCRIPTION

STATION NAME

S R Q

No

89

TYPE: P/TRAV
1ST ORD
BM

MAP SHEET NAME

PODOR

No

NE 28 IV

COORDS LAT:

LONG:

ALT. 2.791 M

PHOTO REF:

ROLL

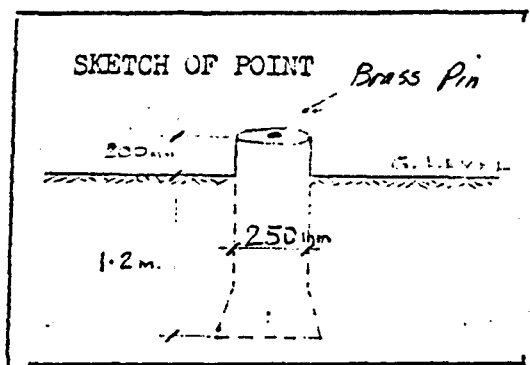
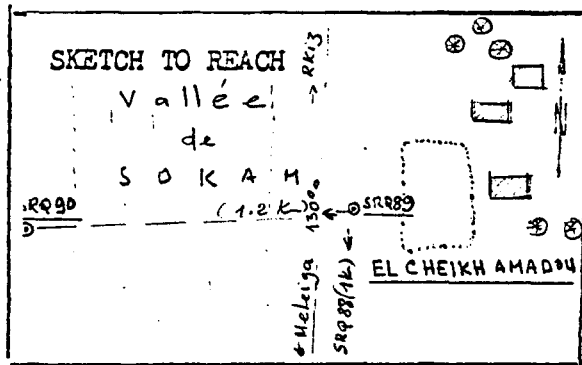
FRAME

TERRAIN

SOIL

SAND

ROCK



DESCRIPTION:

De la borne SRQ 88, suivre la route en direction de El Cheikh sur une distance de 1 km. La borne est située à 10 m à l'Est de cette route, au village de El Cheikh.

ACCEPTED/REJECTED/HOLD

PREPARED BY: Guisee
SIGNATURE :
DATE : 9/4/60

From the monument SRQ 88, continue towards El Cheikh for 1 km. SRQ 89 is 10 m East of road, in El Cheikh village.

SENEGAL RIVER BASIN
SURVEY AND MAPPING PROJECT

TELEDYNE
ELECTRONICS

RECONNAISSANCE

STATION DESCRIPTION

STATION NAME

S R Q

No

90

TYPE: P/TRAV
1ST ORD
EM

MAP SHEET NAME

PODOR

No

NE 28 IV

COORDS LAT:

LONG:

ALT. 3.097 M

PHOTO REF:

ROLL

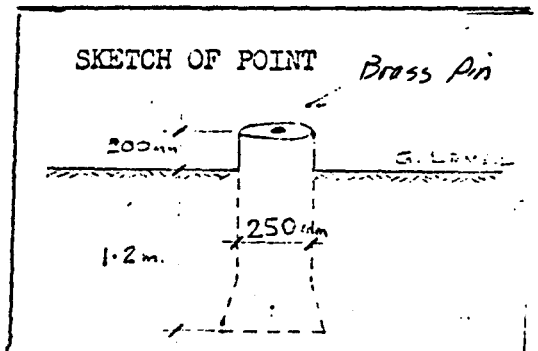
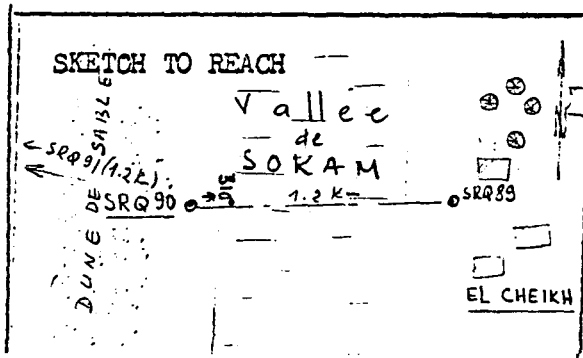
FRAME

TERRAIN

SOIL

SAND

ROCK



DESCRIPTION:

De la borne SRQ 89 (au village de El Cheikh), prendre une direction de 130° d'orientation et traverser la vallée de Sokam sur une distance de 1,2 km. La borne est située sur le bord ouest de cette vallée, au pied d'une dune de sable.

ACCEPTED/REJECTED/HOLD

PREPARED BY: *Guyse*
SIGNATURE :
DATE : 9/4/50

From the monument SRQ 89, travel 130° and cross Sokam for 1,2 km. SRQ 90 is located on west bank of the vallee next to a sand dune.

SENEGAL RIVER BASIN
SURVEY AND MAPPING PROJECT

TELEDYNE
GEOTRONICS

RECONNAISSANCE

STATION DESCRIPTION

STATION NAME No TYPE: P/TRAV
1ST ORD
EM

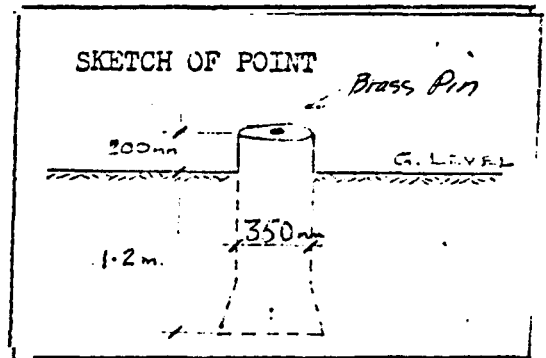
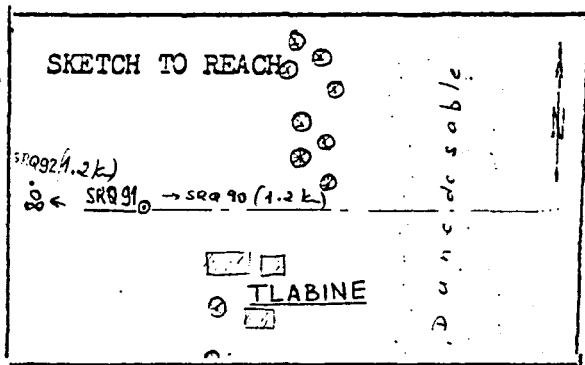
MAP SHEET NAME No

COORDS LAT: LONG: ALT. 4.247

PHOTO REF: ROLL FRAME

TERRAIN

| | | |
|------|------|------|
| SOIL | SAND | ROCK |
|------|------|------|



DESCRIPTION:

De la borne SRQ 90, prendre une direction de 120° d'orientation et traverser la dune de sable, sur une distance de 1,2 km. La borne est située à 70 m au nord-ouest d'une maison en dur du village de Tlabine.

ACCEPTED/REJECTED/HOLD

PREPARED BY: *Guisse*
SIGNATURE :
DATE : *9/4/82*

From the monument SRQ 90, travel 120° and cross dune of sand for 1 km. SRQ 91 is 70 m north-west of a concrete house in Tlabine village.

SENEGAL RIVER BASIN
SURVEY AND MAPPING PROJECT

TELEDYNE
GEOTRONICS

RECONNAISSANCE

STATION DESCRIPTION

STATION NAME

S R Q

No

92

TYPE: P/TRAV
1ST ORD
EM ✓

MAP SHEET

NAME

DAGANA
POBOR

No

NE 28 ~~IV~~

COORDS LAT:

LONG:

ALT. 5.214 M

PHOTO REF:

ROLL

FRAME

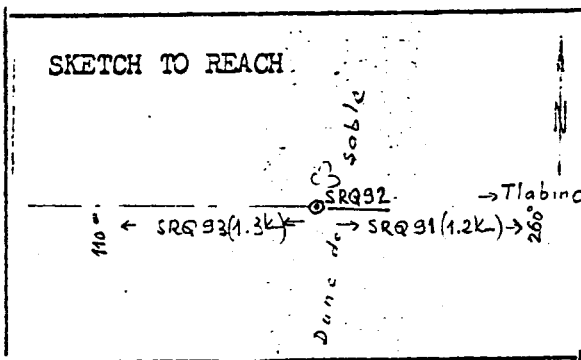
TERRAIN

SOIL

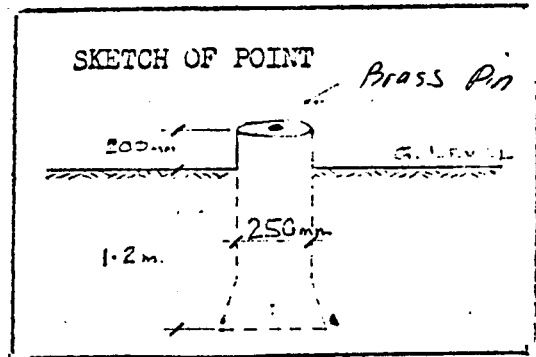
SAND

ROCK

SKETCH TO REACH



SKETCH OF POINT



DESCRIPTION:

De la borne SRQ 91 (au village de Tlabine), prendre une direction de 80° d'orientation, sur une distance de 1,2 km. La borne est située au sommet d'une dune de sable, près d'un arbre.

ACCEPTED/REJECTED/HOLD

PREPARED BY: Guisse
SIGNATURE :
DATE : 9/4/80

From the monument SRQ 91, travel 80° for 1 km.
SRQ 92 is on top of sand dune, near a tree.

SENEGAL RIVER BASIN
SURVEY AND MAPPING PROJECT

TELEDYNE
GEOTRONICS

RECONNAISSANCE

STATION DESCRIPTION

STATION NAME

SRQ

No

93

TYPE: P/TRAV
1ST ORD
BM

MAP SHEET NAME

DAGANA
PODOR

No

NE 28 IV

COORDS LAT:

LONG:

ALT. 7.008 M

PHOTO REF:

ROLL

FRAME

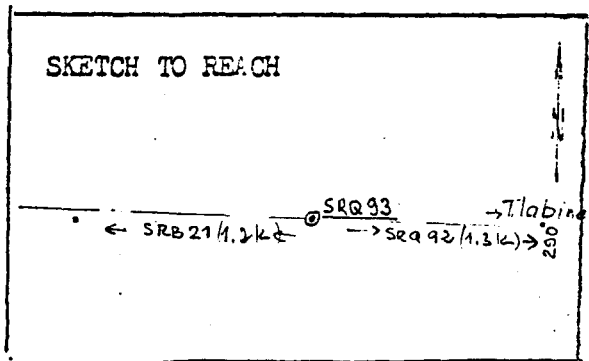
TERRAIN

SOIL

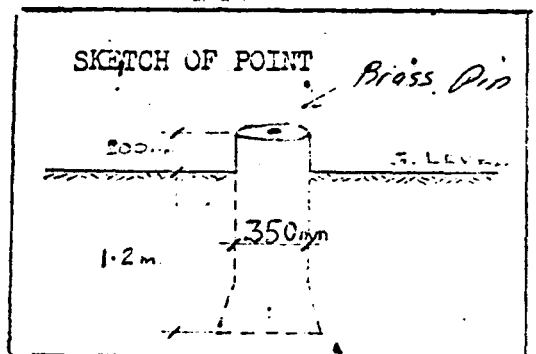
SAND

ROCK

SKETCH TO REACH



SKETCH OF POINT



DESCRIPTION:


De la borne SRQ 92, prendre une direction de 110° d'orientation sur une distance de 1,3 km. La borne est située sur un terrain sablonneux, près d'un arbre et à 1,2 km environ à l'est de la borne SRB 21, qui est le point de fermeture de la ligne. Pas de piste au moment de l'établissement de cette section.

ACCEPTED/REJECTED/HOLD

From the monument SRQ 92, travel 110° for 1,3 km ; the monument SRQ 93 is located on a sandy ground near a tree and 1,2 km East of monument SRB 21 which is the closing point of that line. No track was available during construction of this section.

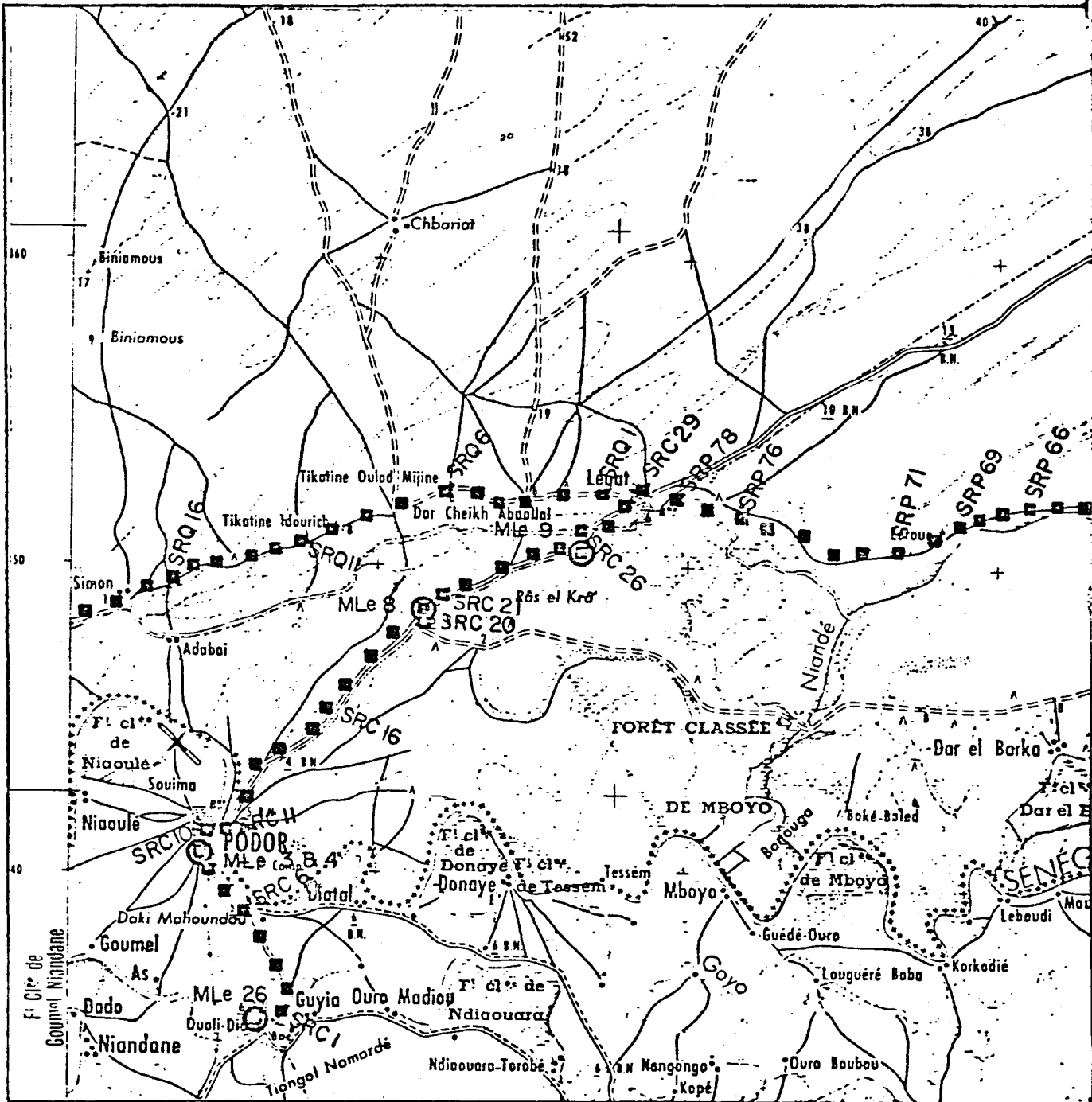
PREPARED BY: Guisse
SIGNATURE :

DATE : 7/4/80



LIGNE SRC

PODOR



SENEGAL RIVER BASIN
SURVEY AND MAPPING PROJECT

TELEDYNE
GEOTRONICS

RECONNAISSANCE

STATION DESCRIPTION

STATION NAME

MLe

No

26

TYPE: P/TRAV
1ST ORD
BM

MAP SHEET

NAME

PODOR

NO.

NE 28 1V

COORDS LAT:

LONG:

PHOTO REF:

ROLL

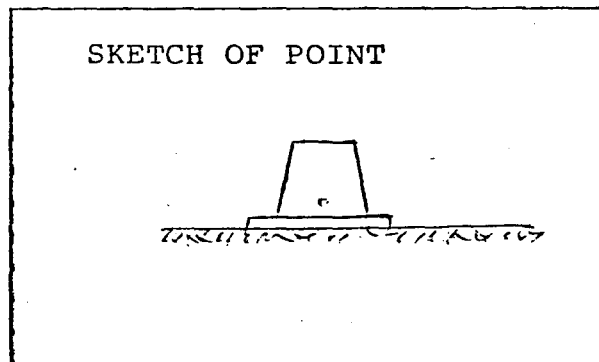
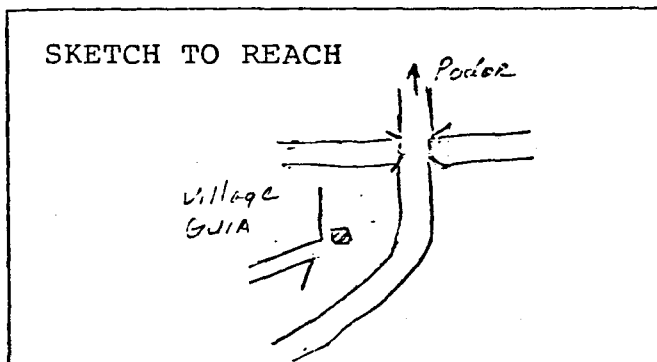
FRAME

Alt. 6.611 m

TERRAIN

6.309 Pub. 1st
order

| | | |
|--------|------|------|
| SOIL / | SAND | ROCK |
|--------|------|------|



DESCRIPTION:

ACCEPTED/REJECTED/HOLD

PREPARED BY:
SIGNATURE :
DATE :

Recovered IGN bench mark at the village of
GUIA, west of road to Podor

RECONNAISSANCE
STATION DESCRIPTION

STATION NAME S R C No 1 TYPE: P/TRAV
1ST ORD
R?

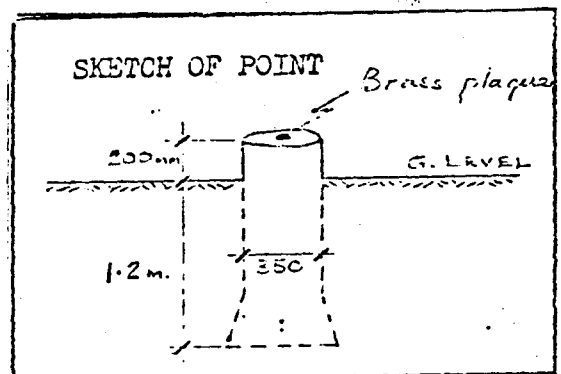
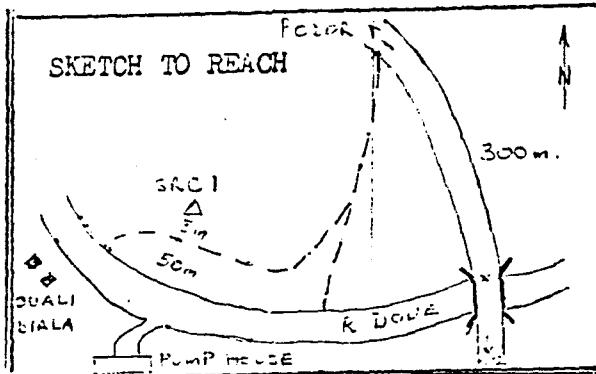

MAP SHEET NAME P O D O R No NE-28-IV

COORDS LAT: LONG: ALT. 4.364 M

PHOTO REF: ROLL FRAME

TERRAIN

| | | |
|--------|------|------|
| SOIL / | SAND | ROCK |
|--------|------|------|



DESCRIPTION:

From the road bridge over R. Doué travel north towards Podor for 300 metres to the old dirt road junction. Turn South-west and follow old road to Ouali Diala for 1-017 km and find SRC 1 3 metres to right of track and 50 metres from the river immediately opposite a large pump house on the south bank of the R. Doué.

ACCEPTED/REJECTED/HOLD

PREPARED BY: *K. C. BEAUMONT*
SIGNATURE :
DATE :

De la rue du pont (Fleuve Doué), suivre la route en direction du nord, vers Podor sur une distance de 300 m, tourner à l'embranchement de la vieille et sale route en direction Sud-Ouest vers Ouali Diala sur une distance de 1,017 km ; la borne SRC 1 est située à 5 m à droite du chemin, et à 50 m du fleuve en face d'une station de pompage.

SENEGAL RIVER BASIN
SURVEY AND MAPPING PROJECT

TELEPHONE
GEOTRONICS

RECONNAISSANCE

STATION DESCRIPTION

STATION NAME

S R C

No

2

TYPE: P/TRAV
1ST ORD

EM

MAP SHEET NAME

PODOR

No

NE-28-IV

COORDS LAT:

LONG:

ALT. 5.097 M

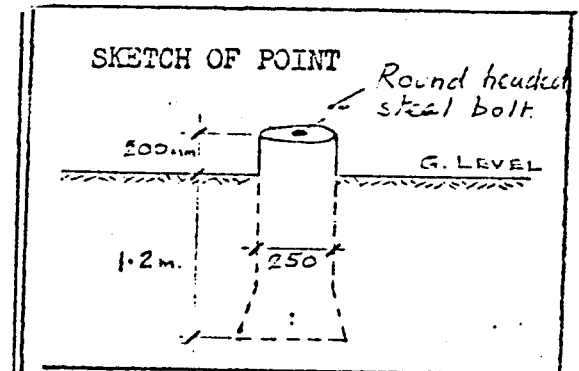
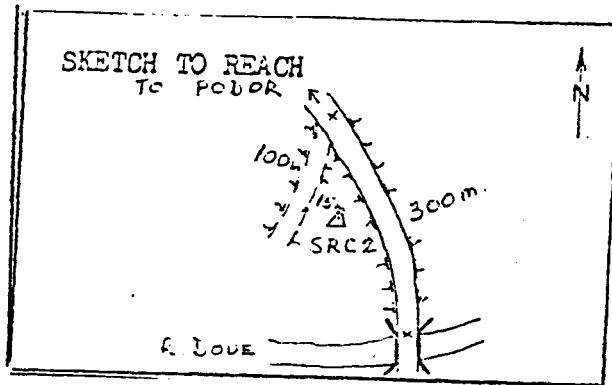

PHOTO REF:

ROLL

FRAME

TERRAIN

| | | |
|--------|------|------|
| SOIL / | SAND | ROCK |
|--------|------|------|



DESCRIPTION:

On the road to Podor, from the road bridge over river Doué, travel North towards Podor for 300 metres to the junction of the old road from Ouali Douali. Travel South-west for 100 metres down the road and find SRC 2, 15 metres to East of the road.

ACCEPTED/REJECTED/HOLD

PREPARED BY: K. G. BEAUMONT

SIGNATURE :

DATE :

De la borne SRC 1, suivre la route du pont Doué en direction du Nord vers Podor, sur une distance de 300 m, prendre de Ouali Douali l'embranchement de la vieille route en direction du Sud-ouest, sur une distance de 100 m, en bas de la rue, la borne SRC 2 est située à 15 m à l'Est de la rue.

SENEGAL RIVER BASIN
SURVEY AND MAPPING PROJECT

TELEDYNE
GEOTRONICS

RECONNAISSANCE
STATION DESCRIPTION

STATION NAME S R C No 3 TYPE: P/TRAV
1ST ORD
EM

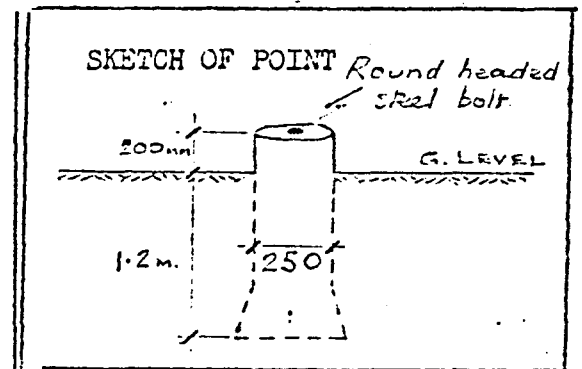
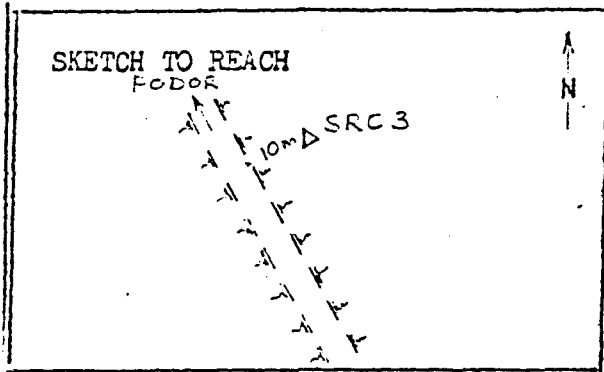
MAP SHEET NAME P O D O R No NE-28-IV

COORDS LAT: LONG: ALT. 5.315 M

PHOTO REF: ROLL FRAME

TERRAIN

| | | |
|--------|------|------|
| SOIL / | SAND | ROCK |
|--------|------|------|



DESCRIPTION:

Travel north-west towards Podor from SRC 2 for 890 metres and find SRC 3,
10 metres to right (East) of road.

ct

ACCEPTED/REJECTED/HOLD

PREPARED BY: K. G. DEAMONT
SIGNATURE :
DATE :

De la borne SRC 2; suivre la route en direction
Nord-Ouest vers Podor, sur une distance de 890 m, la borne SRC 3 est située à
10 m à l'Est de la droite de la rue.

RECONNAISSANCE

STATION DESCRIPTION

STATION NAME No TYPE: P/TRAV
1ST ORD
(21)

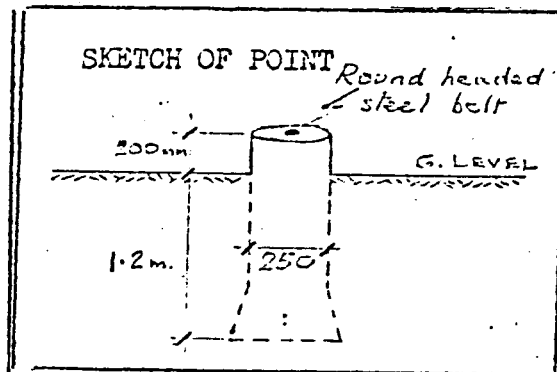
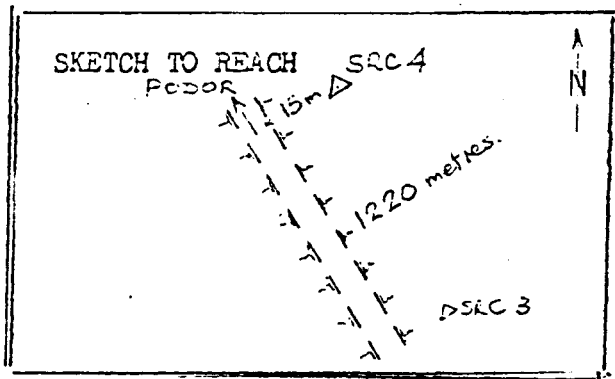
MAP SHEET NAME No

COORDS LAT: LONG: ALT. 4.141 M

PHOTO REF: ROLL FRAME

TERRAIN

| | | |
|------|------|------|
| SOIL | SAND | ROCK |
|------|------|------|



DESCRIPTION:

From SRC 3, travel North-west along road to Podor for 1220 metres and find SRC 4, 15 metres to right (East) of road.

ACCEPTED/REJECTED/HOLD

PREPARED BY: K. G. BEAUMONT
SIGNATURE :
DATE :

De la borne SRC 3, suivre la route en direction Nord-ouest vers Podor sur une distance de 1220 m ; la borne SRC.4 est située à 15 m à l'Est de la droite de la route.

RECONNAISSANCE

STATION DESCRIPTION

STATION NAME No

TYPE: P/TRAV
1ST QRD
(E)

MAP SHEET NAME

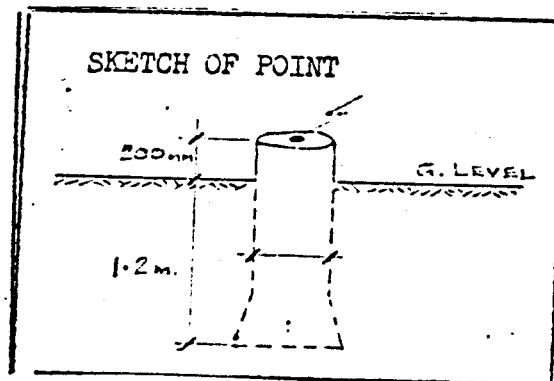
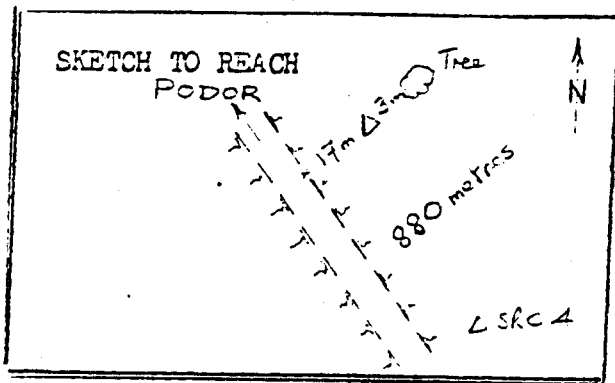

No

COORDS LAT: LONG: ALT. 4.603 M

PHOTO REF: ROLL FRAME

TERRAIN

| | | |
|--------|------|------|
| SOIL / | SAND | ROCK |
|--------|------|------|



DESCRIPTION:

From SRC 4, travel North-west along road to Podor for 880 metres, and find SRC 5, 17 metres to right (East) of road and 3 metres from a tree.

ACCEPTED/REJECTED/HOLD

PREPARED BY: *K. G. BEAUMONT*
SIGNATURE :
DATE :

De la borne SRC.4, suivre la route en direction Nord-ouest vers Podor sur une distance de 880 m ; la borne SRC.5 est située à 17 m à droite à l'Est de la route, et à 3 m d'un arbre.

RECONNAISSANCE
STATION DESCRIPTION

STATION NAME S R C No 6

TYPE: P/TRAV
1ST ORD
EA

MAP SHEET NAME P O D O R No

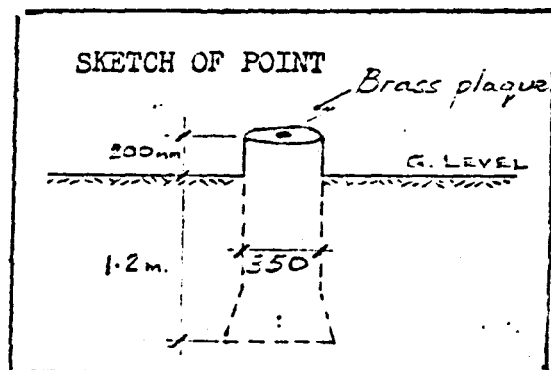
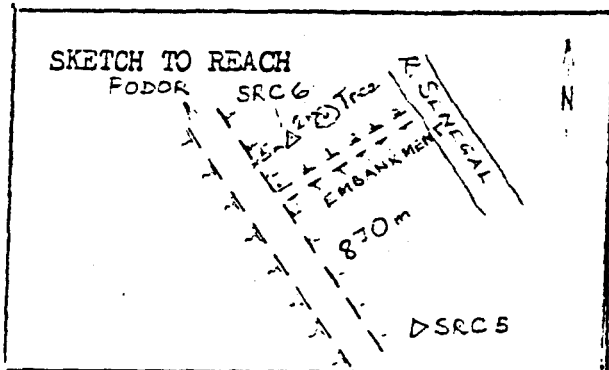

NE-28-IV

COORDS LAT: LONG: ALT. 5.136 M

PHOTO REF: ROLL FRAME

TERRAIN

| | | |
|--------|------|------|
| SOIL / | SAND | ROCK |
|--------|------|------|



DESCRIPTION:

From SRC.5, travel North-west along road to Podor for 870 metres and find SRC.6, 5 metres to right (East) of road, 2 metres away from a lone tree.

ACCEPTED/REJECTED/HOLD

PREPARED BY: *K. G. BEAUMONT*
SIGNATURE :
DATE :

De la borne SRC.5, suivre la route en direction Nord-ouest vers Podor, sur une distance de 870 m ; la borne SRC.6 est située à 5 m à droite à l'Est de la route, à 2 m d'un arbre isolé.

RECONNAISSANCE

STATION DESCRIPTION

STATION NAME

SRC

No

7

TYPE: P/TRAV
1ST ORD

(M)

MAP SHEET NAME

PODOR

No

NE-28-IV

COORDS LAT:

LONG:

ALT. 4.886 M

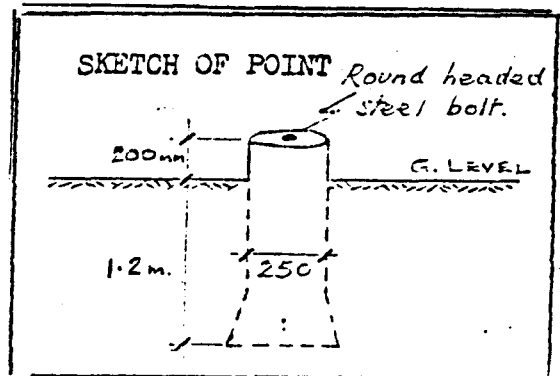
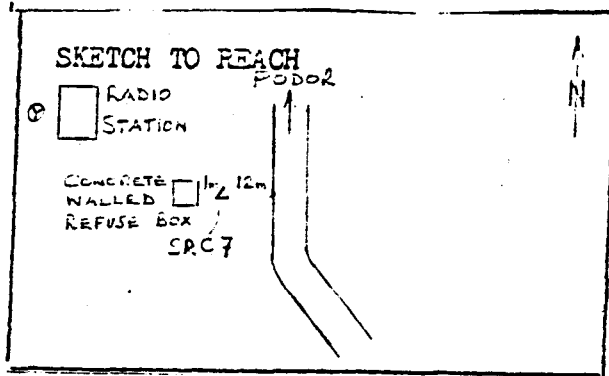
PHOTO REF:

ROLL

FRAME

TERRAIN

| | | |
|------|------|------|
| SOIL | SAND | ROCK |
|------|------|------|



DESCRIPTION:

From SRC.6, travel along road into Podor for 880 metres, and find SRC.7, 12 metres to left (West) of road, 1 metre away from a concrete walled refused box. Podor radio station is situated to North-west of SRC.7.

ACCEPTED/REJECTED/HOLD

PREPARED BY: E. G. STAMONT
SIGNATURE :
DATE :

De la borne SRC.6, suivre la route vers Podor sur une distance de 880 m ; la borne SRC.7 est située à 17 m à droite, à l'ouest de la route, à 1 metre d'une boîte à ordures en béton. La station de radio de Podor est située au Nord-ouest de la borne SRC.7.

RECONNAISSANCE

STATION DESCRIPTION

STATION NAME SRC 8 MLe No 3 TYPE: P/TRAV
1ST ORD
BM

MAP SHEET NAME PODOR NO. NE 28 IV

COORDS LAT: LONG:

PHOTO REF: ROLL FRAME Alt. 6.168 m

TERRAIN

| | | |
|--------|------|------|
| SOIL / | SAND | ROCK |
|--------|------|------|

| | | |
|-------------------------------------------------------------------------------------------------------------------------------------------------------------------------------------|---------------|------------------------------------------------------------|
| <p>POSTE météorologique.</p> <div style="border: 1px solid black; padding: 5px; margin: 5px auto; width: 80%;"> <p style="font-size: 1.2em; font-family: cursive;">SRC-8</p> </div> | <p>(0,33)</p> | <p>Mile 9</p> <p style="text-align: right;">Alt. 6,494</p> |
|-------------------------------------------------------------------------------------------------------------------------------------------------------------------------------------|---------------|------------------------------------------------------------|

DESCRIPTION:

ACCEPTED/REJECTED/HOLD

PREPARED BY:
SIGNATURE :
DATE :

Recovered IGN bench mark used as SRC 8,
located along PODOR -DAGANA route

RECONNAISSANCE
STATION DESCRIPTION

STATION NAME SRC. 9 MLe No 4 TYPE: P/TRAV
SRC 1ST ORD
BM



MAP SHEET NAME PODOR NO. NE 28 IV

COORDS LAT: LONG:

PHOTO REF: ROLL FRAME Alt. 7.331 m

TERRAIN

| | | |
|--------|------|------|
| SOIL / | SAND | ROCK |
|--------|------|------|

| | | | |
|---------------------------------------------|--------|--------------------------------------------------------------------------------------|-----------------------------------------------------------------------------------------------|
| <p>BÂTIMENT des P.I.T. <u>SRC-9</u></p> | (0.70) | Mle 4 | Alt repère : 7 ^m .820 |
| | |  | revet :  |

DESCRIPTION:

ACCEPTED/REJECTED/HOLD

Recovered existing IGN bench mark

used as SRC 9, along the tpute of PODOR -DAGANA

PREPARED BY:
SIGNATURE :
DATE :

SENEGAL RIVER BASIN
SURVEY AND MAPPING PROJECT

TELESENS
GEOTRONICS

RECONNAISSANCE

STATION DESCRIPTION

STATION NAME S R C No 10

TYPE: P/TRAV.
1ST ORL

2A

MAP SHEET NAME P O D O R No

NE-28-IV

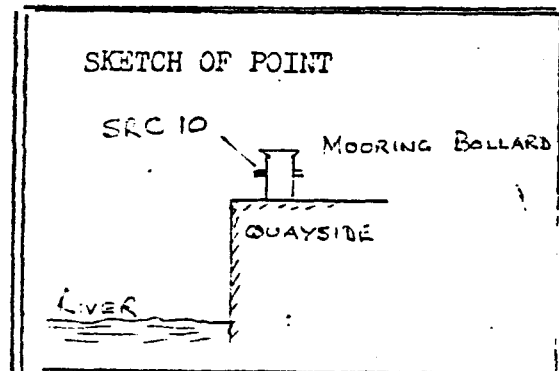
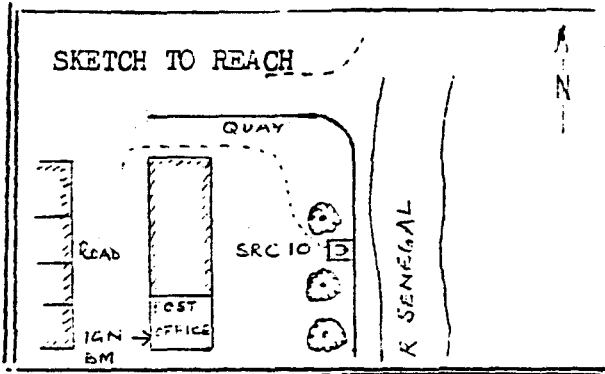
COORDS LAT: LONG: ALT. 6.661 M

PHOTO REF: ROLL FRAME

TERRAIN



| | | |
|-------|---------|---------|
| SOIL | SAND | ROCK |
| STEEL | MOORING | BOLLARD |



DESCRIPTION:

From Podor post office travel north on hard top road for 230 metres to end of buildings. Turn right onto quayside and find SRC.10 marked on steel mooring bollard which stands in edge of quay between the first two tall trees.

ACCEPTED/REJECTED/HOLD

PREPARED BY: *L. G. SEAMON*
SIGNATURE :
DATE :

De la poste de Podor, suivre la route en direction nord, sur une distance de 230 m jusqu'à la fin des bâtiments, tourner à droite sur le quai ; la borne SRC.10 se trouve sur une borne lumineuse en acier qui surplombe le quai entre les 2 premiers grands arbres.

SENEGAL RIVER BASIN
SURVEY AND MAPPING PROJECT

TELEDYNE
GEOTRONICS

RECONNAISSANCE

STATION DESCRIPTION

STATION NAME

S R C

No

11

TYPE: P/TRAV
1ST ORD

81

MAP SHEET

NAME

P O D O R

No

NE-28-IV

COORDS LAT:

LONG:

ALT. 7.169 M

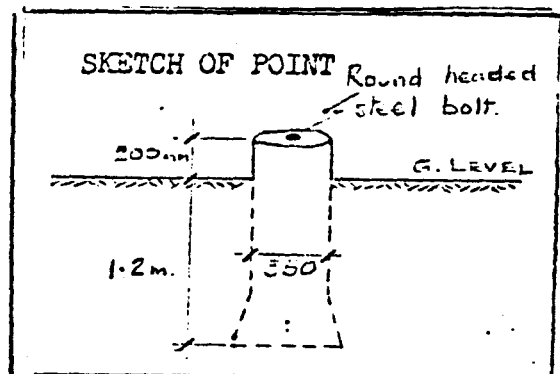
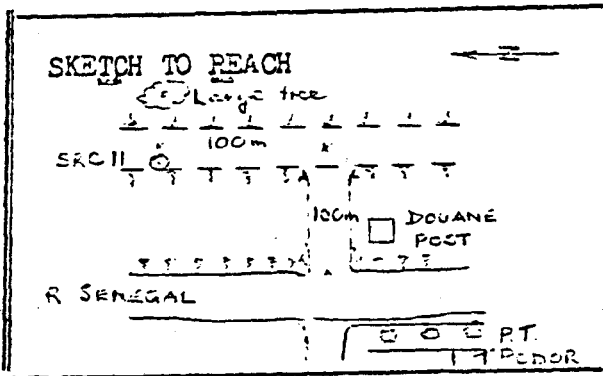
PHOTO REF:

ROLL

FRAME

TERRAIN

| | | |
|--------|------|------|
| SOIL / | SAND | ROCK |
|--------|------|------|



DESCRIPTION:

From the edge of R. Senegal, immediately below the Douane post, travel east away from river bank for 100 metres, until an earth embankment is reached. Turn left on top of the embankment and travel north for 100 metres, and find SRC. 11 on left edge of embankment, opposite a large tree.

ACCEPTED/REJECTED/HOLD

PREPARED BY: *K. G. BEAUMONT*
SIGNATURE :
DATE :

De la rive du fleuve Sénégal, juste en bas du poste de douane, suivre la route, en direction Est, sur une distance de 100 m, dès que le talus est atteint, tourner à gauche au sommet du talus et suivre la route en direction nord sur une distance de 100 m ; la borne SRC.11 est située au côté gauche du talus en face d'un grand arbre.

SENEGAL RIVER BASIN
SURVEY AND MAPPING PROJECT

TELEDYNE
GEOTRONICS

RECONNAISSANCE

STATION DESCRIPTION

STATION NAME S R C No 12 TYPE: P/TRAV
1ST ORD
21

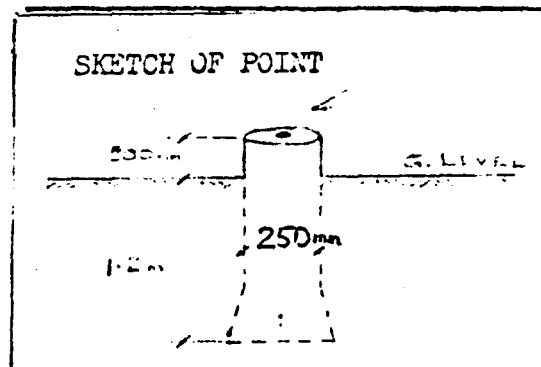
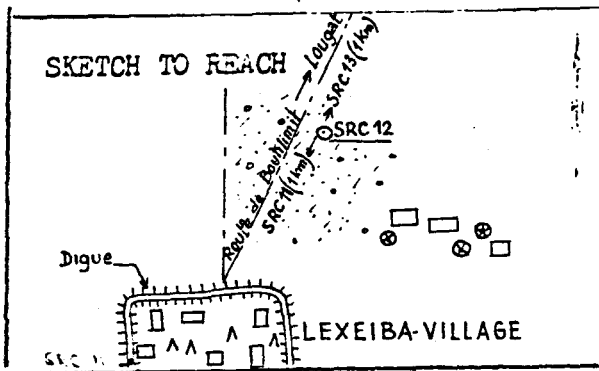

MAP SHEET NAME P O D O R No NE-28-IV

COORDS LAT: LONG: ALT, 5.192 M

PHOTO REF: ROLL FRAME

TERRAIN

| | | |
|------|--------|------|
| SOIL | SAND / | ROCK |
|------|--------|------|



DESCRIPTION:

De la borne SRC.11 sur la digue de Lexeiba en face du fleuve, suivre la digue en direction de la sortie du village. Prendre la route de Boutilimit en direction de Lougat sur 700 m environ après la sortie du village de Lexeiba. La borne est située à 6 m à l'Est de cette route.

ACCEPTED/REJECTED/HOLD

PREPARED BY: *K. G. BEAUMONT*
SIGNATURE :
DATE :

From the monument SRC.11 which is located on the levee of Lexeiba village, continue north towards village of Lougat for 700 m, the monument SRC.12 is 6 m East of the road.

SENEGAL RIVER BASIN
SURVEY AND MAPPING PROJECT

TELEDYNE
GEOSTRONICS

RECONNAISSANCE

STATION DESCRIPTION

STATION NAME No TYPE: P/TRAV
1ST ORD
24

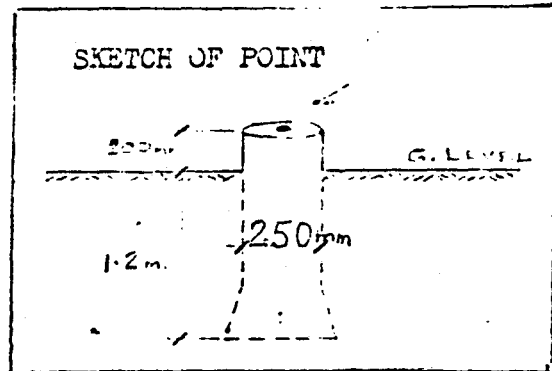
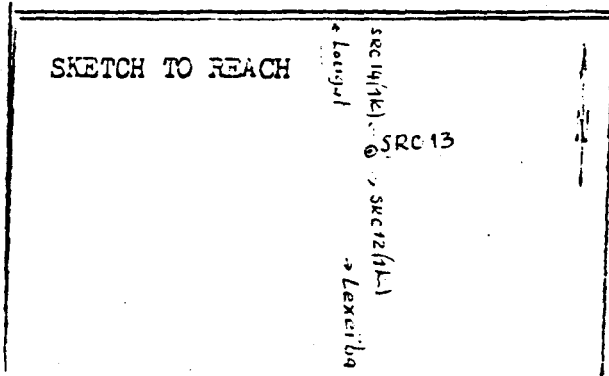

MAP SHEET NAME No

COORDS LAT: LONG: ALT. 4.504 M

PHOTO REF: ROLL FRAME

TERRAIN

| | | |
|--------|------|------|
| SOIL / | SAND | ROCK |
|--------|------|------|



DESCRIPTION:

De la borne SRC.12, suivre la route en direction du nord vers Lougat, sur une distance de 1 km. La borne est située à 6 m à l'Est de cette route sur un terrain inondable et dénudé.

ACCEPTED/REJECTED/HOLD

PREPARED BY: *E. G. BEAUMONT*
SIGNATURE :
DATE :

From the monument SRC.12, continue North towards Lougat village for 1 km, the monument SRC.13 is 6 m East of a flat plane.

RECONNAISSANCE

STATION DESCRIPTION

STATION NAME S R C No 14 TYPE: P/TRAV
1ST ORD
B0

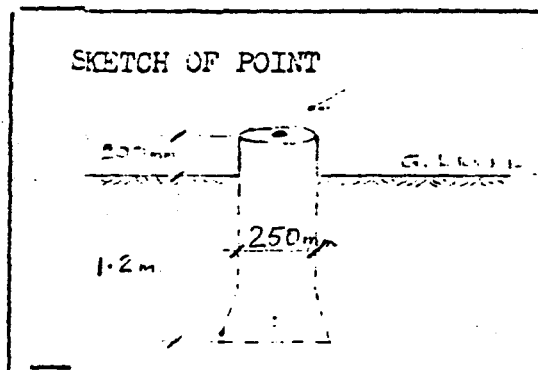

MAP SHEET NAME P O D O R No NE-28-IV

COORDS LAT: LONG: ALT. 3.662 M

PHOTO REF: ROLL FRAME

TERRAIN

| | | |
|--------|------|------|
| SOIL / | SAND | ROCK |
|--------|------|------|



DESCRIPTION:

De la borne SRC.13, suivre la route en direction du nord vers Lougat sur une distance de 1 km. La borne est située à 7 m à l'Est de cette route, sur un terrain inondable et dénudé, à 200 m environ au Sud d'un grand arbre.

ACCEPTED/REJECTED/HOLD

PREPARED BY: *K. B. BEAUMONT*
SIGNATURE :
DATE :

From the monument SRC.13, continue North towards Lougat village for 1 km, the monument SRC.14 is 7 m East of a flat plane, at about 200 m South of a big tree.

SENEGAL RIVER BASIN
SURVEY AND MAPPING PROJECT

TELEDYNE
GEOTRONICS

RECONNAISSANCE

STATION DESCRIPTION

STATION NAME

SRC

No

15

TYPE: P/TRAV
1ST ORD

EM

MAP SHEET

NAME

PODOR

No

NE-28-IV

COORDS LAT:

LONG:

ALT. 3.984 M

PHOTO REF:

ROLL

FRAME

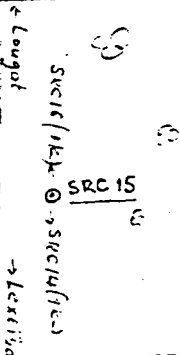
TERRAIN

SOIL

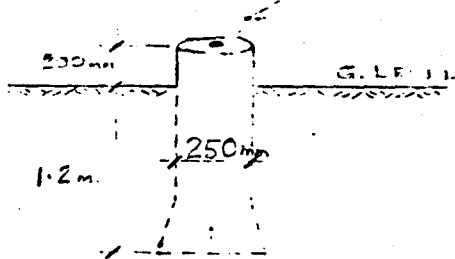
SAND

ROCK

SKETCH TO REACH



SKETCH OF POINT



DESCRIPTION:

De la borne SRC.14, suivre la route en direction du nord vers Lougat, sur une distance de 1 km. La borne est située à 7 m à l'Est de la route qui accuse à cet endroit une large courbe à gauche.

ACCEPTED/REJECTED/HOLD

PREPARED BY: K.G. BEAUMONT
SIGNATURE :
DATE :

From the monument SRC.14, continue North towards
Lougat village for 1 km, the monument SRC.15 is 7 m East of the road.

SENEGAL RIVER BASIN
SURVEY AND MAPPING PROJECT

TELEBYNE
GEOTRONICS

RECONNAISSANCE

STATION DESCRIPTION

STATION NAME

S R C

No

17

TYPE: P/TRAV
1ST ORD
EM

MAP SHEET

NAME

P O D O R

No

NE-28-IV

COORDS LAT:

LONG:

ALT. 4.221 M

PHOTO REF:

ROLL

FRAME

TERRAIN

SOIL

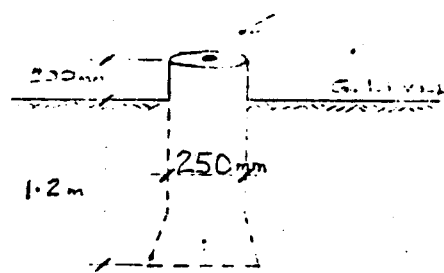
SAND

ROCK

SKETCH TO REACH

← Lougat
SRC 18 (1/4)
SRC 17
→ SRC 16 (1/4)
- Lougat

SKETCH OF POINT



DESCRIPTION:

De la borne SRC.16, suivre la route en direction du nord vers Lougat, sur une distance de 1 km. La borne est située à 8 m à l'Est de cette route, sur un terrain inondable et dénudé.

ACCEPTED/REJECTED/HOLD

PREPARED BY: *L. G. DEAMONT*
SIGNATURE :
DATE :

From the monument SRC.16, continue North towards

Lougat village for 1 km, the monument SRC.17 is 8 m East of flat plane.

SENEGAL RIVER BASIN
SURVEY AND MAPPING PROJECT

TELEDYNE
GEOTRONICS

RECONNAISSANCE

STATION DESCRIPTION

STATION NAME S R C No 18

TYPE: P/TRAV
1ST ORD
(M)

MAP SHEET NAME P O D O R

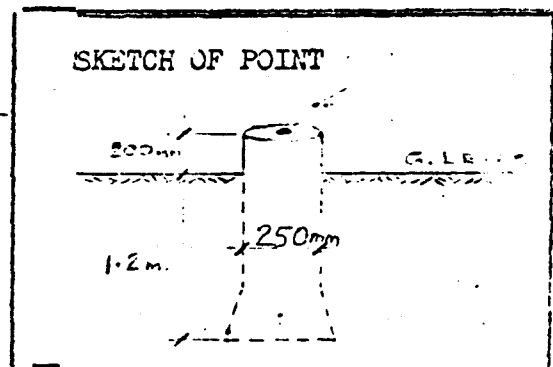
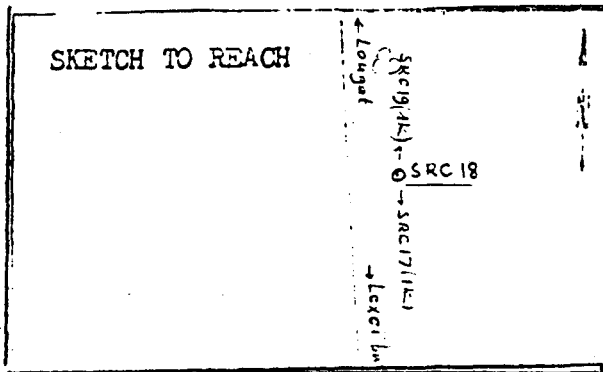

No NE-28-IV

COORDS LAT: LONG: ALT. 3.999 M

PHOTO REF: ROLL FRAME

TERRAIN

| | | |
|--------|------|------|
| SOIL / | SAND | ROCK |
|--------|------|------|



DESCRIPTION:

De la borne SRC.17, suivre la route en direction du nord sur une distance de 1 km. La borne est située à 10 m à l'Est de cette route, sur un terrain inondable et dénudé.

ACCEPTED/REJECTED/HOLD

From the monument SRC.17, continue North for
1 km, the monument SRC.18 is 10 m East of the road on a flat plane.

PREPARED BY: *L. G. BEMMONT*
SIGNATURE :
DATE :

RECONNAISSANCE

STATION DESCRIPTION

STATION NAME

S R C

No

19

TYPE: P/TRAV
ST/ORD

MAP SHEET

NAME

P O D O R

No

NE-28-IV

COORDS LAT:

LONG:

ALT. 4.604 M

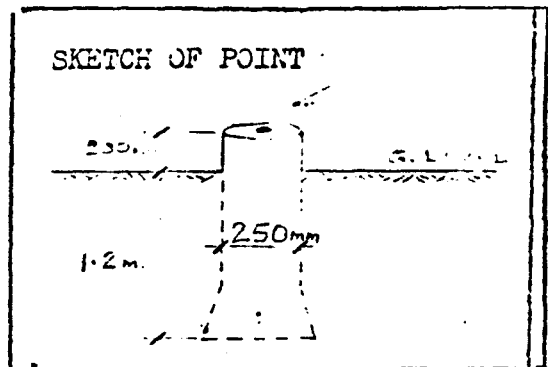
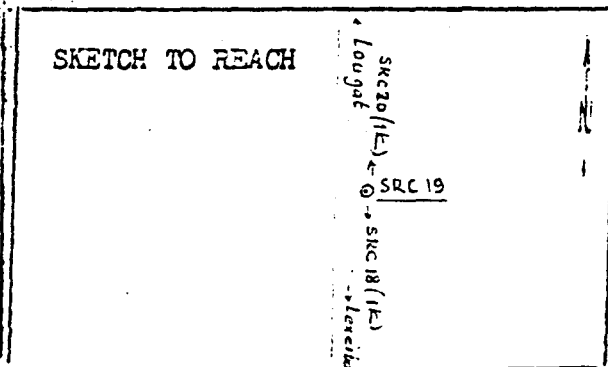
PHOTO REF:

ROLL

FRAME

TERRAIN

| | | |
|--|------|------|
| | SAND | ROCK |
|--|------|------|



DESCRIPTION:

De la borne SRC.18, suivre la route en direction du nord, vers Lougat, sur une distance de 1 km. La borne est située à 5 m à l'Est de cette route, sur un terrain inondable et dénudé.

ACCEPTED/REJECTED/HOLD

PREPARED BY: *V. G. BEAUMONT*
SIGNATURE :
DATE :

From the monument SRC.18, continue North towards Lougat village for 1 km, the monument SRC.19 is 5 m East of the road on a flat plane.

RECONNAISSANCE

STATION DESCRIPTION

STATION NAME

MLe

No

8

TYPE: P/TRAV
1ST ORD
BM

MAP SHEET NAME

PODOR

NO.

NE 8 IV

COORDS LAT:

LONG:

PHOTO REF:

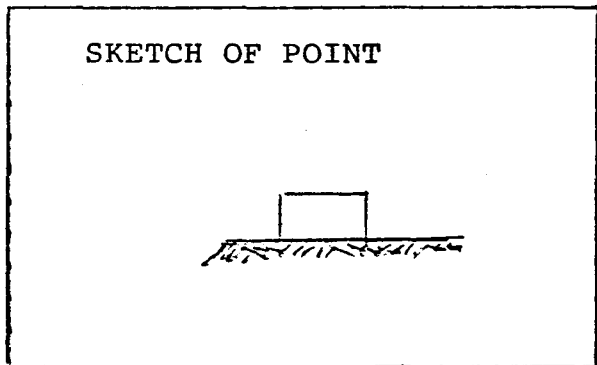
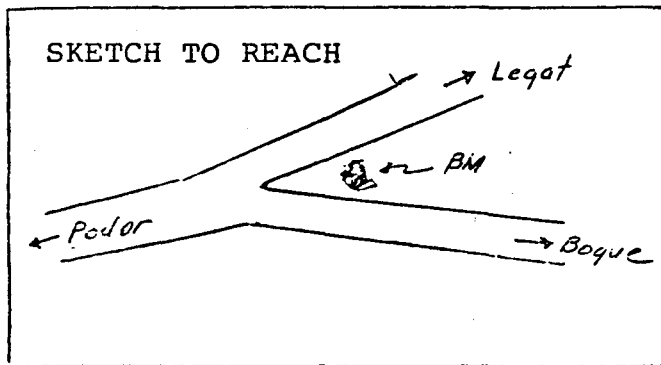
ROLL

FRAME

Alt. 5.562 m
5.541 Pub. 2nd
order

TERRAIN

| | | |
|--------|------|------|
| SOIL / | SAND | ROCK |
|--------|------|------|



DESCRIPTION:

ACCEPTED/REJECTED/HOLD

Recovered IGN bench mark at junction
road Podor - Aleg and Bogue

PREPARED BY:
SIGNATURE :
DATE :

RECONNAISSANCE

STATION DESCRIPTION

STATION NAME S R C No 20

TYPE: P/TRAV
1ST ORD
2.


MAP SHEET NAME P O D O R

No NE-28-IV

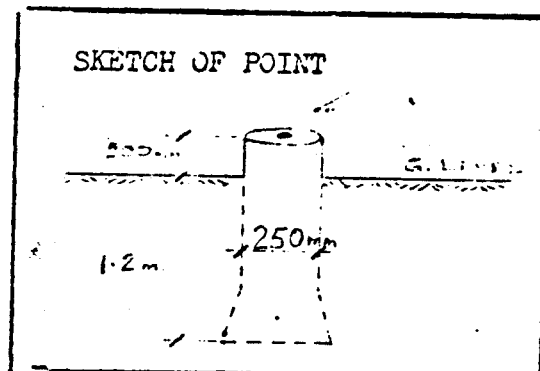
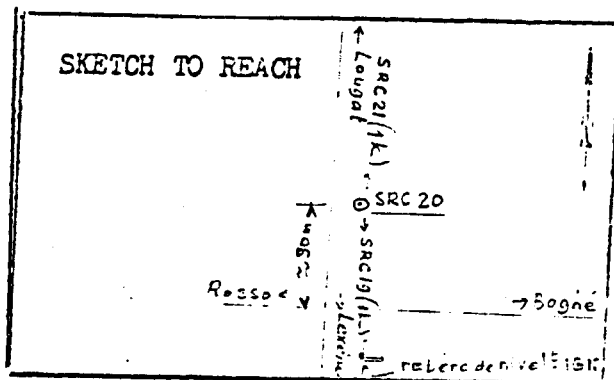
COORDS LAT: LONG: ALT. 5.102 M

PHOTO REF: ROLL FRAME

TERRAIN



| | | |
|--------|------|------|
| SOIL / | SAND | ROCK |
|--------|------|------|



DESCRIPTION:

De la borne SRC.19, suivre la route en direction du nord, vers Lougat sur une distance de 1 km. La borne est située à 14 m à l'Est de cette route, à 90 m au nord de l'intersection des routes Boghé-Rosso et Lexeiba-Lougat. Un massif en ciment portant un repère de nivellement IGN est visible au sud de cette intersection.

ACCEPTED/REJECTED/HOLD

PREPARED BY: *K. B. BERNMONT*
SIGNATURE :
DATE :

From the monument SRC.19, continue North towards Lougat village for 1 km, the monument SRC.20 is 14 m East of the road, 90 m North of intersection of roads Boghé/Rosso and Lexeiba/Lougat.

SENEGAL RIVER BASIN
SURVEY AND MAPPING PROJECT

TELEDYNE
GEOTRONICS

RECONNAISSANCE
STATION DESCRIPTION

STATION NAME S R C No 21 TYPE: P/TRAV
1ST ORD
21

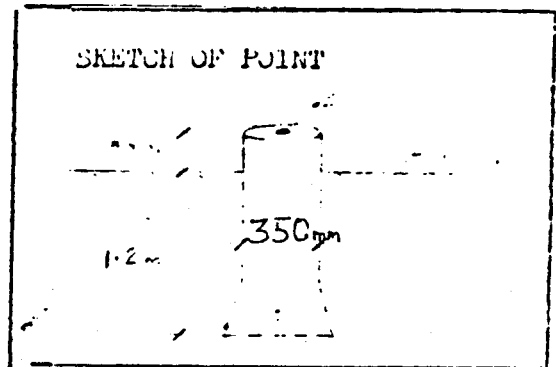
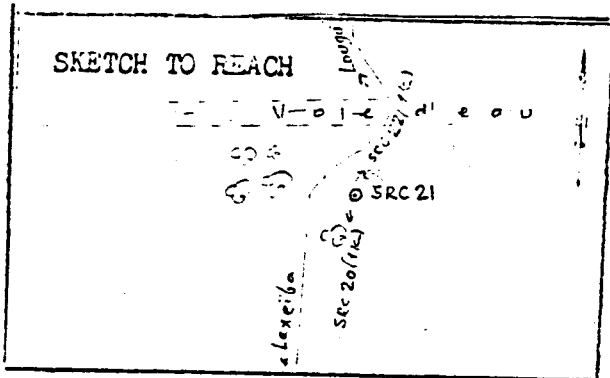

MAP SHEET NAME P O D O R No NE-28-IV

COORDS LAT: LONG: ALT. 6.168 M

PHOTO REF: ROLL FRAME

TERRAIN

| | | |
|--------|------|------|
| SOIL / | SAND | ROCK |
|--------|------|------|



DESCRIPTION:

De la borne SRC.20, suivre la route en direction du nord, vers Lougat, sur une distance de 1 km. La borne est située à 9 m à l'Est de cette route, près d'un arbre, et à une cinquantaine de mètres au sud d'une grande dépression faisant voie d'eau.

ACCEPTED/REJECTED/HOLD

PREPARED BY: *K. G. BEAUMONT*
SIGNATURE :
DATE :

From the monument SRC.20, continue North towards Lougat village for 1 km, the monument SRC.21 is 9 m East of the road near a tree and about 50 m South of a big depression.

SENEGAL RIVER BASIN
SURVEY AND MAPPING PROJECT

TELEDYNE
GEOTRONICS

RECONNAISSANCE
STATION DESCRIPTION

STATION NAME

S R C

No

22

TYPE: P/TRAV
1ST ORD

(27)

MAP SHEET

NAME

P O D O R

No

NE-28-IV

COORDS LAT:

LONG:

ALT. 6.080

PHOTO REF:

ROLL

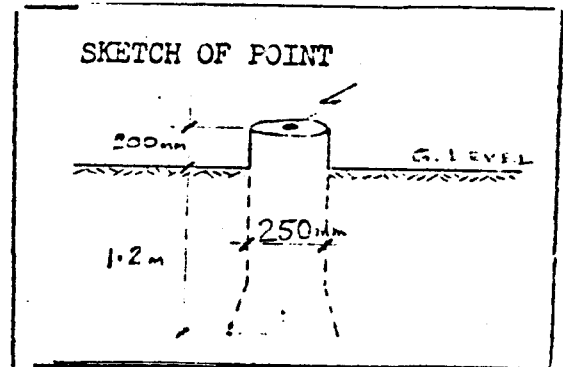

FRAME

TERRAIN

SOIL

SAND

ROCK



DESCRIPTION:

De la borne SRC.21, suivre la route en direction du nord, vers Lougat, sur une distance de 1 km. La borne est située à 5 m à l'Est de cette route, dans une forêt d'arbustes épineux.

ACCEPTED/REJECTED/HOLD

PREPARED BY: U. G. BRADENT
SIGNATURE :
DATE :

From the monument SRC.21, continue North towards

Lougat for 1 km, the monument SRC.22 is 5 m East of the road in a bush thorn.

SENEGAL RIVER BASIN
SURVEY AND MAPPING PROJECT

TELEBYNE
GEOTRONICS

RECONNAISSANCE

STATION DESCRIPTION

STATION NAME

S R C

No

23

TYPE: P/TRAV
1ST ORD
(E)

MAP SHEET NAME

P O D O R

No

NE-28-IV

COORDS LAT:

LONG:

ALT. 3.597 M

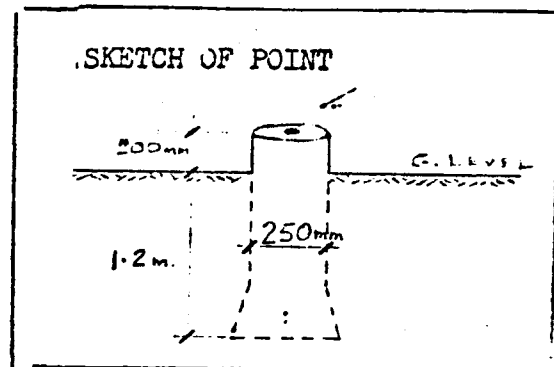
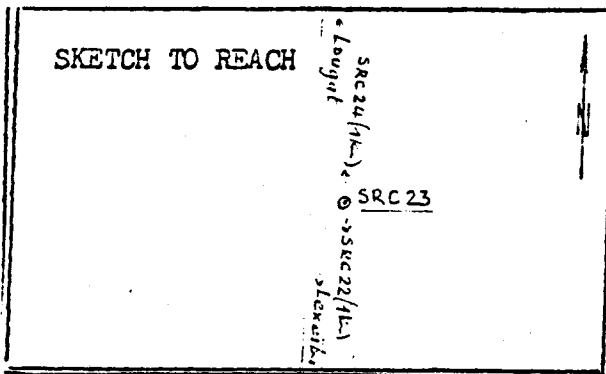

PHOTO REF:

ROLL

FRAME

TERRAIN

| | | |
|------|------|------|
| SOIL | SAND | ROCK |
|------|------|------|



DESCRIPTION:

De la borne SRC.22, suivre la route en direction du nord, vers Lougat, sur une distance de 1 km. La borne est située à 8 m à l'Est de cette route, sur un terrain inondable et dénudé.

ACCEPTED/REJECTED/HOLD

PREPARED BY: K.G. BEAUMONT
SIGNATURE :
DATE :

From the monument SRC.22, continue North towards Lougat for 1 km ; the monument SRC.23 is 8 m East of the road on flat plane.


SENEGAL RIVER BASIN
SURVEY AND MAPPING PROJECT

TELEDYME
GEOTRONICS

RECONNAISSANCE

STATION DESCRIPTION

STATION NAME S R C No 24

TYPE: P/TRAV
ST QPD


MAP SHEET NAME P O D O R No

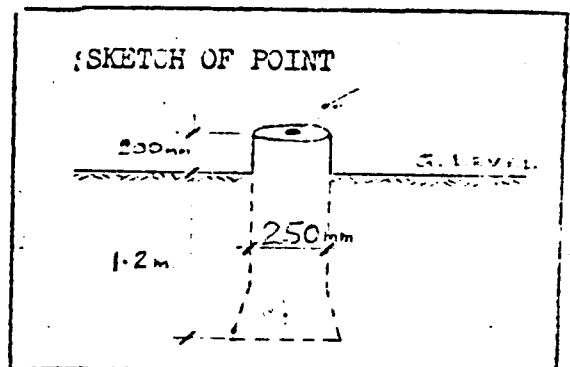
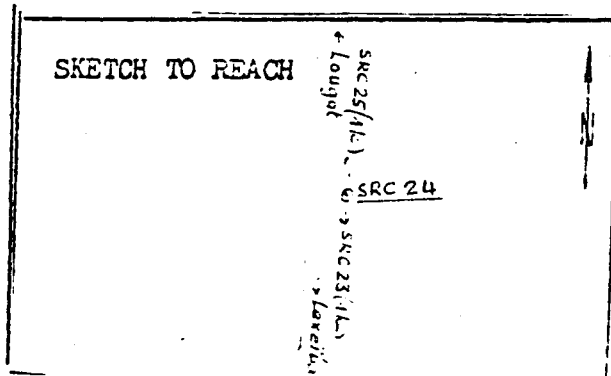
NE-28-IV

COORDS LAT: LONG: ALT. 3.352 K

PHOTO REF: ROLL FRAME

TERRAIN

| | | |
|--------|------|------|
| SOIL / | SAND | ROCK |
|--------|------|------|



DESCRIPTION:

De la borne SRC.23, suivre la route en direction du nord, vers Lougat, sur une distance de 1 km. La borne est située à une dizaine de mètres à l'Est de cette route.

ACCEPTED/REJECTED/HOLD

PREPARED BY: *K. G. BEAUMONT*
SIGNATURE :
DATE :

From the monument SRC.23, continue North towards Lougat village for 1 km, the monument SRC.24 is 10 m East of the road.

RECONNAISSANCE

STATION DESCRIPTION

STATION NAME No TYPE: P/TRAV
1ST ORD
BM

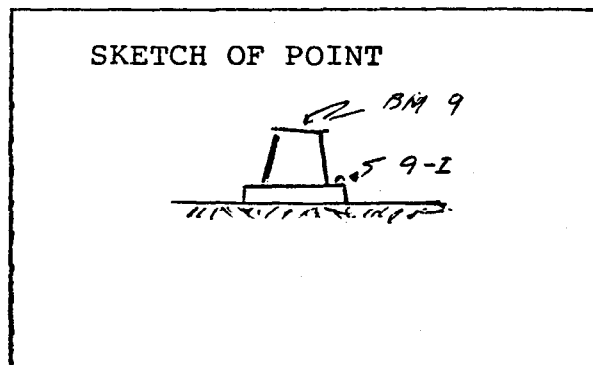
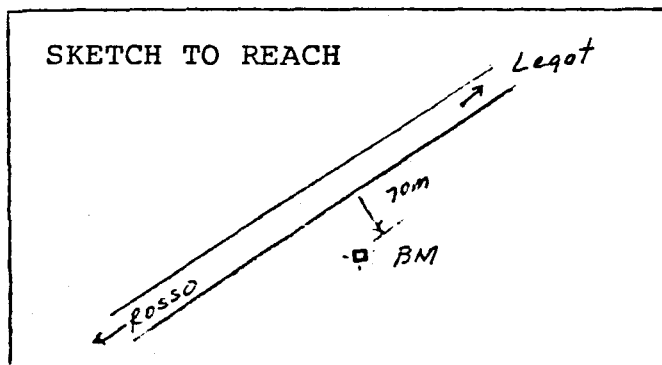
MAP SHEET NAME NO.

COORDS LAT: LONG:

PHOTO REF: ROLL FRAME Alt. 3.617 m

TERRAIN 3.564 Pub.
2nd order

| | | |
|--------|------|------|
| SOIL / | SAID | ROCK |
|--------|------|------|



DESCRIPTION:

ACCEPTED/REJECTED/HOLD

Recovered IGN bench mark along

ROSSO - LEGAT - road, 70m east of the road

PREPARED BY:
SIGNATURE :
DATE :

RECONNAISSANCE
STATION DESCRIPTION

STATION NAME S R C No 25 TYPE: P/TRAV
1ST ORD
EM

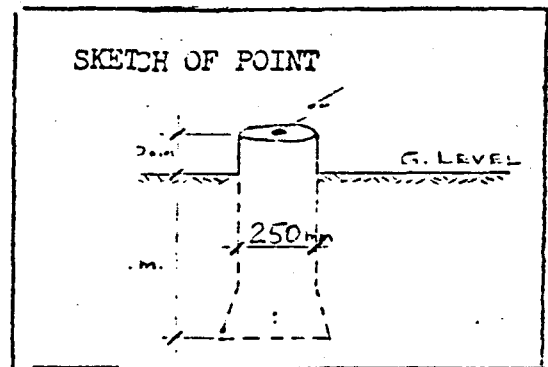
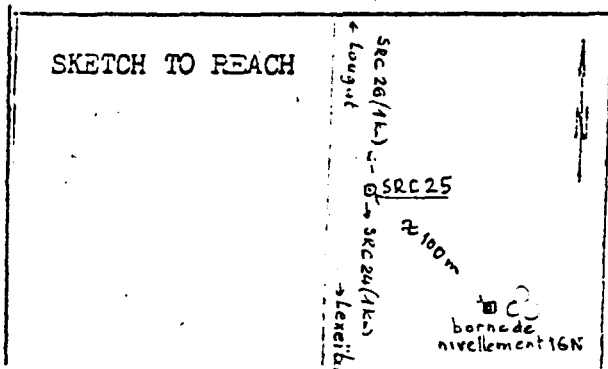
MAP SHEET NAME P O D O R No NE-28-IV

COORDS LAT: LONG: ALT. 3.624 M

PHOTO REF: ROLL FRAME

TERRAIN

| | | |
|--------|------|------|
| SOIL / | SAND | ROCK |
|--------|------|------|



DESCRIPTION:

De la borne SRC.24, suivre la route en direction du nord vers Lougat, sur une distance de 1 km. La borne est située à 10 m à l'Est de cette route et à une centaine de mètres au nord - est d'une borne de nivellement IGN située près d'un grand arbre.

ACCEPTED/REJECTED/HOLD

PREPARED BY: K. G. BEAUMONT
SIGNATURE :
DATE :

From the monument SRC.24, continue North towards Lougat for 1 km, the monument SRC.25 is 10 m East of the road, and about 100 m North-East of an IGN point located near a big tree.

SENEGAL RIVER BASIN
SURVEY AND MAPPING PROJECT

TELEBYNE
GEOTRONICS

RECONNAISSANCE
STATION DESCRIPTION

STATION NAME

S R C

No

26

TYPE: P/TRAV
1ST ORD

(H)

MAP SHEET

NAME

P O D O R

No

NE-28-IV

COORDS LAT:

LONG:

ALT. 4.668 M

PHOTO REF:

ROLL

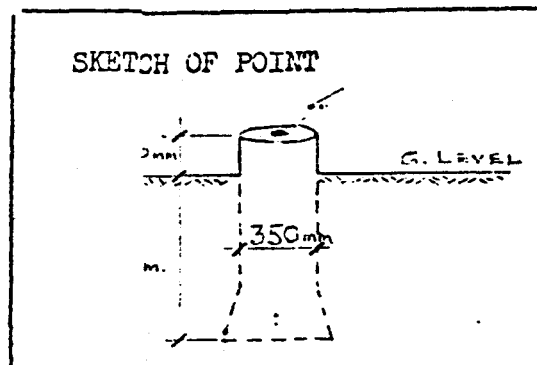
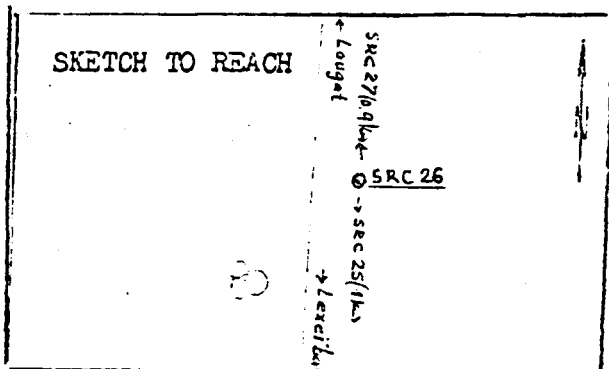
FRAME

TERRAIN

SOIL

SAND

ROCK



DESCRIPTION:

De la borne SRC.25, suivre la route en direction du nord vers Lougat, sur une distance de 1 km. La borne est située à 14 m à l'Est de cette route.

ACCEPTED/REJECTED/HOLD

PREPARED BY: *K. G. Broumou*
SIGNATURE :
DATE :

From the monument SRC.25, continue North towards Lougat village for 1 km, the monument SRC.26 is 14 m East of the road.

SENEGAL RIVER BASIN
SURVEY AND MAPPING PROJECT

TELEDYNE
GEOTRONICS

RECONNAISSANCE

STATION DESCRIPTION

STATION NAME

S R C

No

27

TYPE: P/TRAV
1ST ORD
(E1)

MAP SHEET

NAME

P O D O R

No

NE-28-IV

COORDS LAT:

LONG:

ALT. 3.925 M

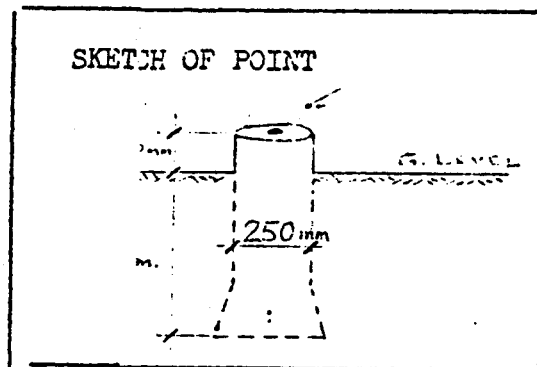


PHOTO REF:

ROLL

FRAME

TERRAIN

| | | |
|--------|------|------|
| SOIL / | SAND | ROCK |
|--------|------|------|



DESCRIPTION:

De la borne SRC.26, suivre la route en direction du nord, vers Lougat, sur une distance de 900 m environ. La borne est située à 9m à l'Est de cette route, à un petit campement maure.

ACCEPTED/REJECTED/HOLD

PREPARED BY: K. G. BEAUMONT
SIGNATURE :
DATE :

From the monument SRC.26, continue North towards Lougat for about 900m, the monument SRC.27 is 9m East of the road near a maure camp.

SENEGAL RIVER BASIN
SURVEY AND MAPPING PROJECT

TELEDYNE
GEOTRONICS

RECONNAISSANCE

STATION DESCRIPTION

STATION NAME

S R C

No

28

TYPE: P/TRAV
1ST ORD

(M)

MAP SHEET

NAME

P O D O R

No

NE-28-IV

COORDS LAT:

LONG:

ALT. 5.085 M

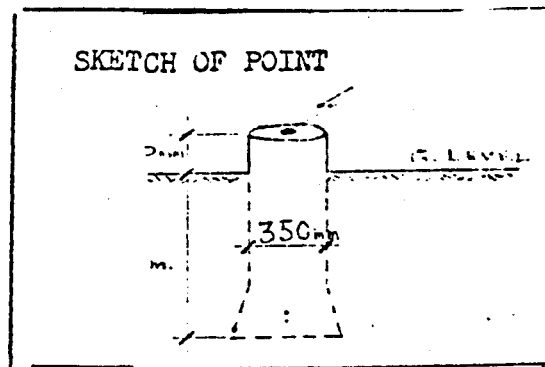


PHOTO REF:

ROLL

FRAME

TERRAIN

| | | |
|------|------|------|
| SOIL | SAND | ROCK |
|------|------|------|



DESCRIPTION:

De la borne SRC.27, suivre la route en direction du nord, vers Lougat, sur une distance de 900m environ. La borne est située à une dizaine de mètres à l'Est de cette route.

ACCEPTED/REJECTED/HOLD

PREPARED BY: K. G. BEAUMONT

SIGNATURE :

DATE :

From the monument SRC.27, continue North towards Lougat for about 900m, the monument SRC.28 is 10m East of the road.

SENEGAL RIVER BASIN
SURVEY AND MAPPING PROJECT

TELEDYNE
GEOTRONICS

RECONNAISSANCE
STATION DESCRIPTION

STATION NAME S R C

No 29

TYPE: P/TRAV
1ST ORD
31

MAP SHEET NAME P O D O R

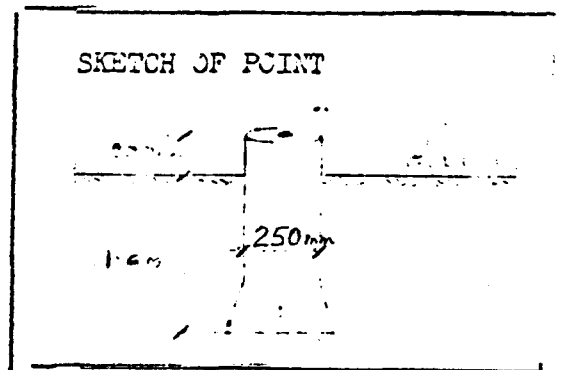
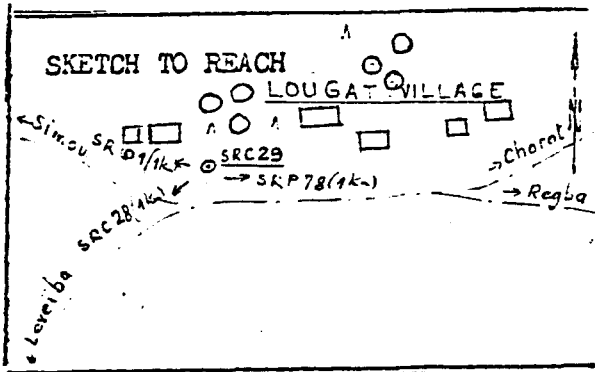

No NE-28-IV

COORDS LAT: LONG: ALT. 6.879 M

PHOTO REF: ROLL FRAME

TERRAIN

| | | |
|------|--------|------|
| SOIL | SAND / | ROCK |
|------|--------|------|




DESCRIPTION:

La borne est située au village de Lougat, à 14m au nord de l'intersection des routes menant respectivement vers Lexeiba, Simon et Charat.

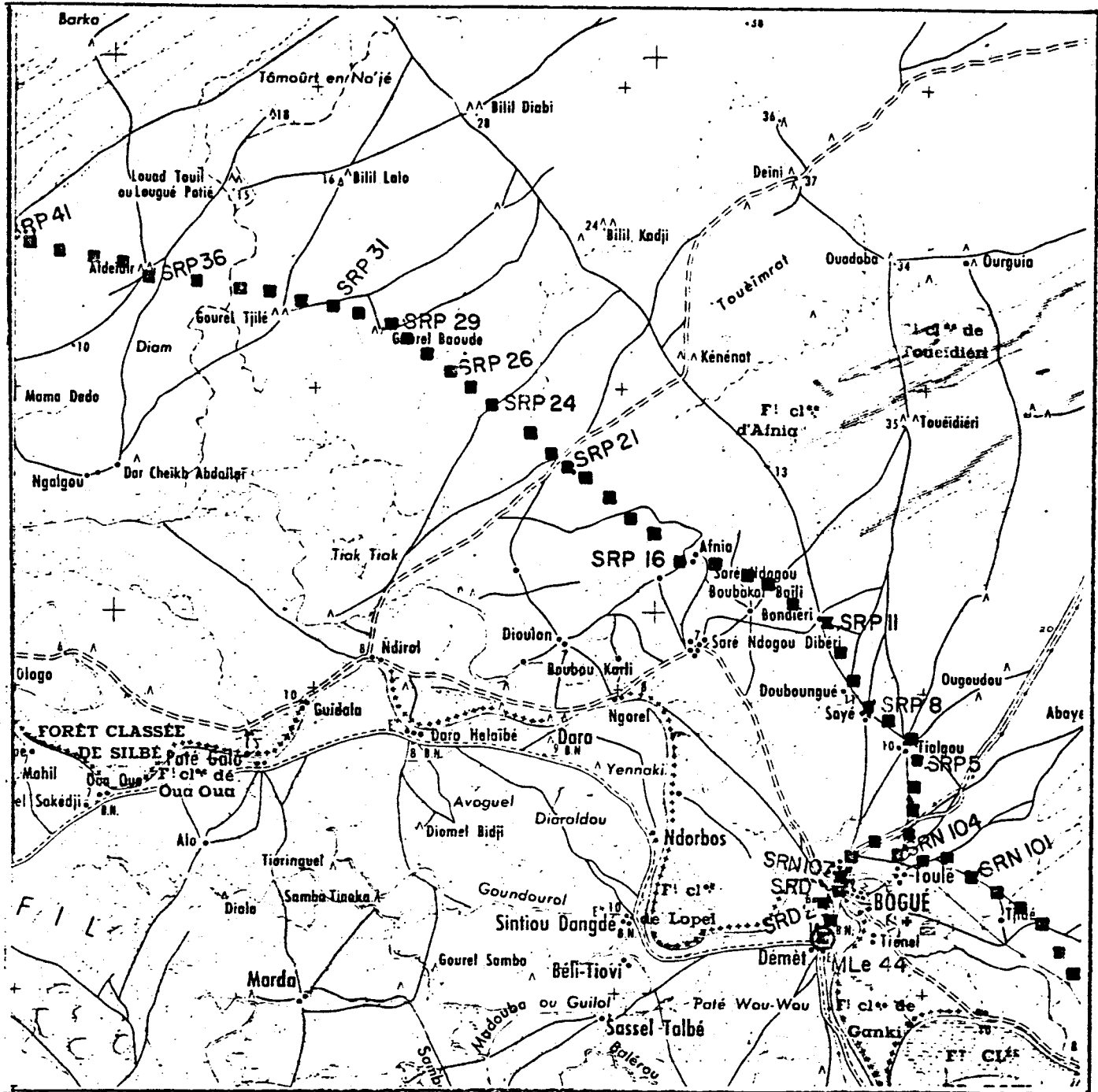
ACCEPTED/REJECTED/HOLD

The monument SRC.29 is located in Lougat village, at 14m North of intersection of roads leading to Lexeiba, Simon and Charat.

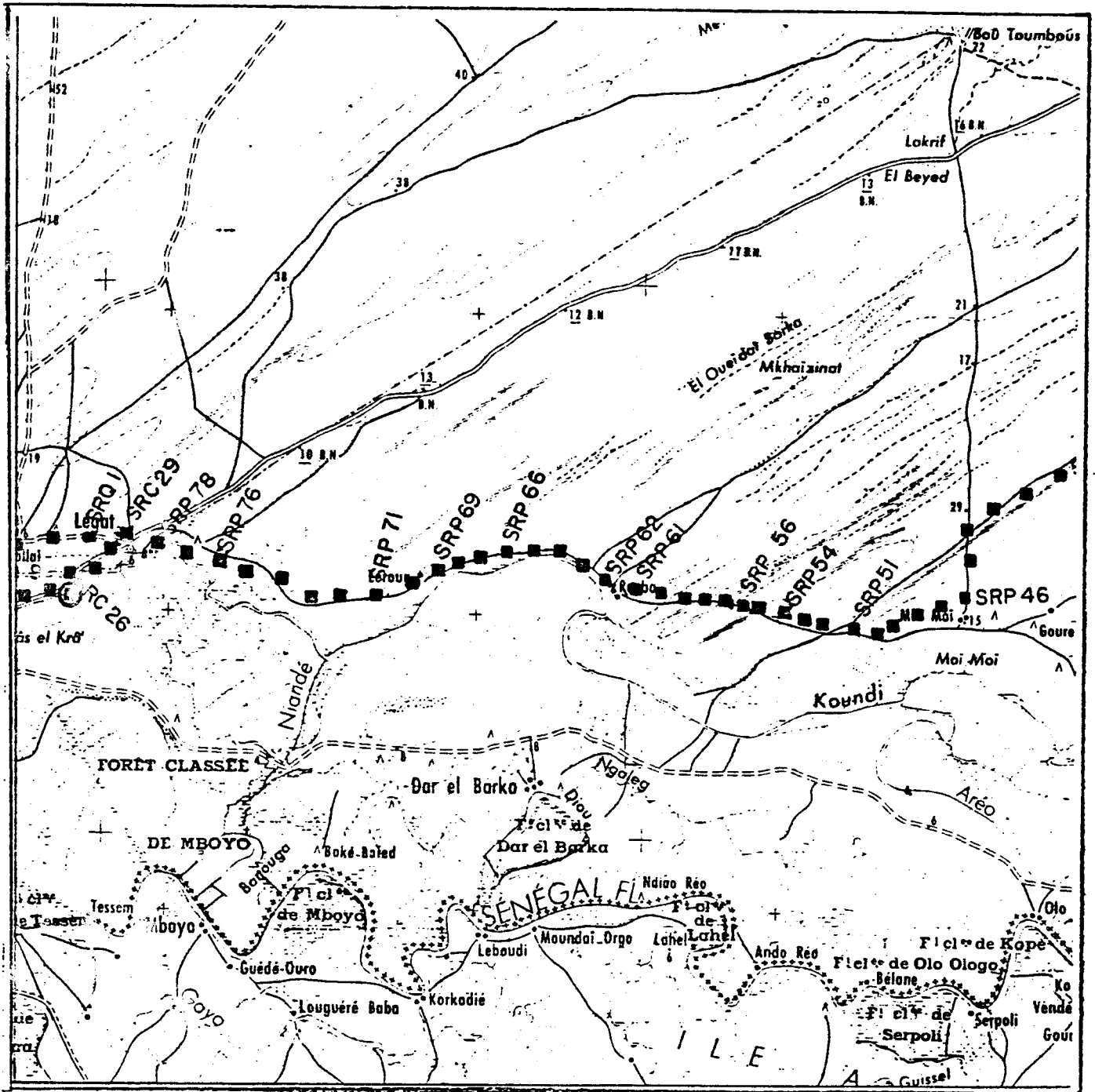
PREPARED BY: *K. G. FAUMONT*
SIGNATURE :
DATE



LIGNE SRP
 IOGUE - LEGAT



LIGNE SRP
BOGUE - LEGAT



SENEGAL RIVER BASIN
SURVEY AND MAPPING PROJECT

TELEDYNE
GEOTRONICS

RECONNAISSANCE

STATION DESCRIPTION

STATION NAME SRP No 1

TYPE: P/TRAV
1ST ORD
EM

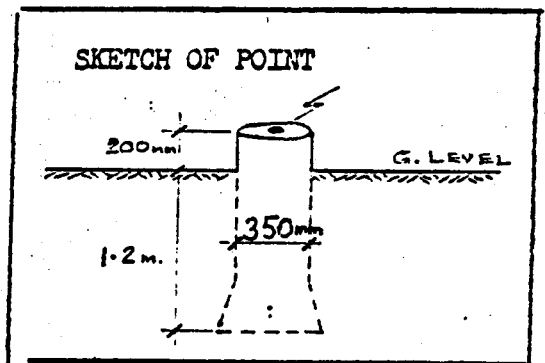
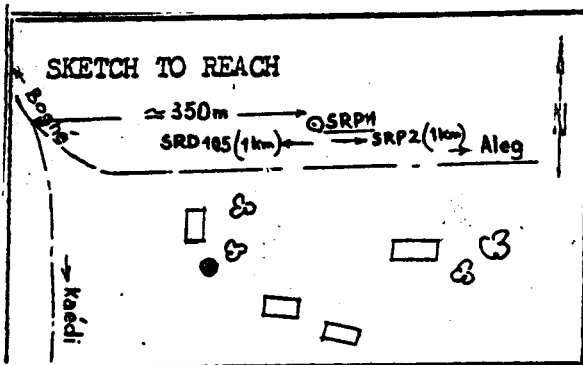

MAP SHEET NAME PODOR No NE 28 IV

COORDS LAT: LONG: ALT. 7.175 M

PHOTO REF: ROLL FRAME

TERRAIN

| | | |
|--------|------|------|
| SOIL / | SAND | ROCK |
|--------|------|------|



DESCRIPTION:

La borne est située à sortie Est de Boghé, sur la route d'Aleg, à 350 m environ de l'intersection de cette route avec celle de Kaédi. Elle se trouve à 14 m au nord de la route d'Aleg, sur terrain inondable.

ACCEPTED/REJECTED/HOLD

PREPARED BY: *N. GUISSÉ*
SIGNATURE :
DATE : *08/06/80*

The monument is located on the road Aleg, East of Boghé about 350 m of intersection of roads Aleg and Kaédi ; the monument SRP 1 is 14 m North of Aleg road on a flat plane.

SENEGAL RIVER BASIN
SURVEY AND MAPPING PROJECT

TELEDYNE
GEOTRONICS

RECONNAISSANCE

STATION DESCRIPTION

STATION NAME

S R P

No

2

TYPE: P/TRAV
1ST ORD

EM

MAP SHEET

NAME

PODOR

No

NE 28 IV

COORDS LAT:

LONG:

ALT. 7.683 M


PHOTO REF:

ROLL


FRAME

TERRAIN

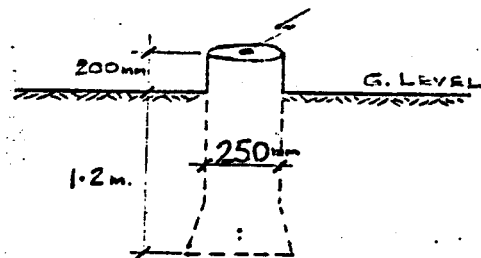
| | | |
|--------|------|------|
| SOIL / | SAND | ROCK |
|--------|------|------|



SKETCH TO REACH



SKETCH OF POINT



DESCRIPTION:

De la borne SRP 1, suivre la route sensiblement vers l'est en direction de Bondiéri, sur une distance de 1 km. La borne est située à 10 m au nord de cette route, près d'un arbre.

ACCEPTED/REJECTED/HOLD

PREPARED BY: N. Guisse
SIGNATURE :
DATE : 08 / 04 / 70

From the monument SRP 1, continue East towards Bondiéri for 1 km ; the monument SRP 2 is 10 m North of road next a tree.

SENEGAL RIVER BASIN
SURVEY AND MAPPING PROJECT

TELEDYNE
GEOTRONICS

RECONNAISSANCE

STATION DESCRIPTION

STATION NAME No

TYPE: P/TRAV
1ST ORD
EM

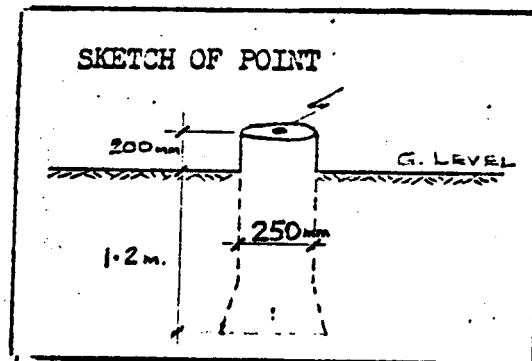
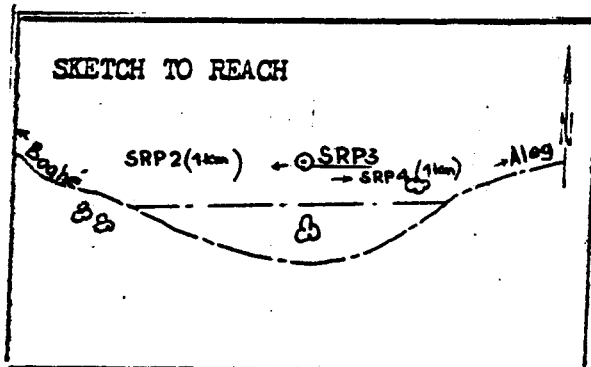

MAP SHEET NAME No

COORDS LAT: LONG: ALT. 8.246 M

PHOTO REF: ROLL FRAME

TERRAIN

| | | |
|--------|------|------|
| SOIL / | SAND | ROCK |
|--------|------|------|



DESCRIPTION:

De la borne SRP 2, suivre la route sensiblement vers l'Est en direction de Bondiéri, sur une distance de 1 km est située à 9 m au nord de cette route, sur terrain inondable

ACCEPTED/REJECTED/HOLD

From the monument SRP 2, continue East towards Bondiéri for 1 km ; the monument SRP 3 is 9 m North of road, on a flat plane.

PREPARED BY: N. Guisse
SIGNATURE :
DATE : 08/04/80

RECONNAISSANCE

STATION DESCRIPTION

STATION NAME No

TYPE: P/TRAV
1ST ORD



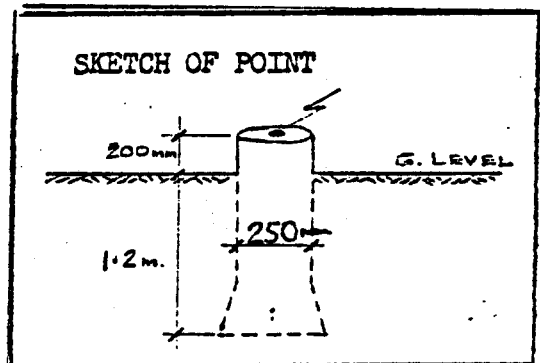
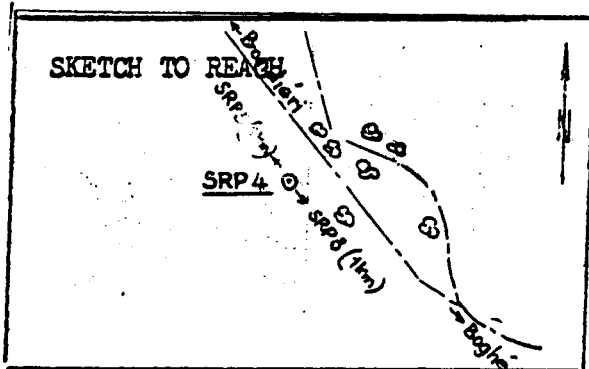

MAP SHEET NAME No

COORDS LAT: LONG: ALT. 9.895 M

PHOTO REF: ROLL FRAME

TERRAIN

| | | | |
|------|---|------|------|
| SOIL | / | SAND | ROCK |
|------|---|------|------|



DESCRIPTION: De la borne SRP 3, suivre la route sensiblement vers le nord en direction de Bondiéri, sur une distance de 1 km. La borne est située à 7 m à l'ouest de cette route.

ACCEPTED/REJECTED/HOLD

From the monument SRP 3, continue North towards

Bondiéri for 1 km ; the monument SRP 4 is 7 m west of road.

PREPARED BY: N. Guissé
SIGNATURE :
DATE : 08/04/80

RECONNAISSANCE

STATION DESCRIPTION

STATION NAME S R P No 5

TYPE: P/TRAV
1ST ORD
EM

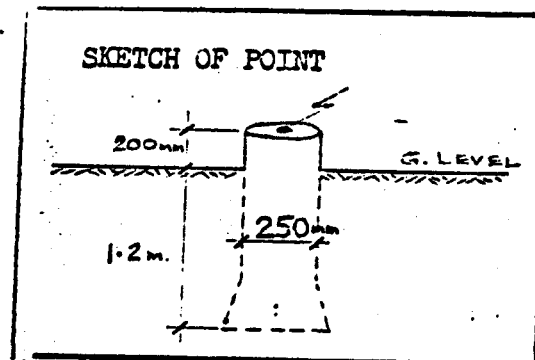
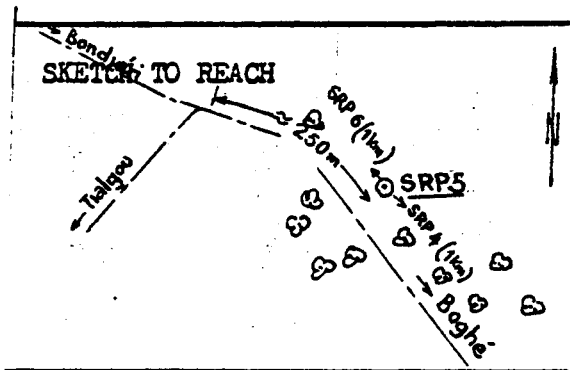

MAP SHEET NAME PODOR No NE 28 IV

COORDS LAT: _____ LONG: _____ ALT. 10.545 M

PHOTO REF: _____ ROLL _____ FRAME _____

TERRAIN

| | | |
|------|------|------|
| SOIL | SAND | ROCK |
|------|------|------|



DESCRIPTION:

De la borne SRP 4, suivre la route sensiblement vers le nord, en direction de Bondiéri, sur une distance de 1 km . La borne est située à 8 m à l'Est de cette route, à 250 m au Sud de son intersection avec l'embranchement de Tialgou.

ACCEPTED/REJECTED/HOLD

From the monument SRP 4, continue North towards

Bondiéri for 1 km ; the monument SRP 5 is 8 m East of road, 250 m South of its intersection with Tialgou junction.

PREPARED BY: *N. Guissé*
SIGNATURE : _____
DATE : *08/04/80*

SENEGAL RIVER BASIN
SURVEY AND MAPPING PROJECT

TELEDYNE
GEOTRONICS

RECONNAISSANCE

STATION DESCRIPTION

STATION NAME

| |
|-------|
| S R P |
|-------|

 No

| |
|---|
| 6 |
|---|

TYPE: P/TRAV
1ST ORD
(EM)

MAP SHEET NAME

| |
|-------|
| PODOR |
|-------|

 No

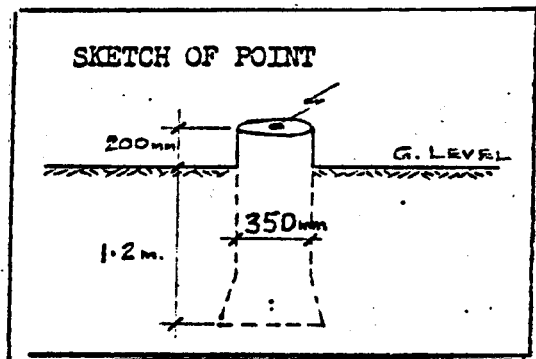
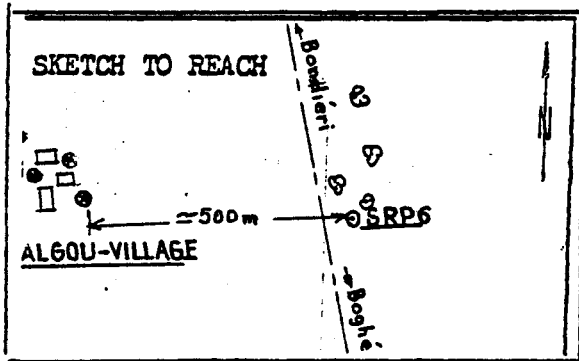

| |
|----------|
| NE 28 IV |
|----------|

COORDS LAT: LONG: ALT. 11.463 M

PHOTO REF: ROLL FRAME

TERRAIN

| | | |
|------|------|------|
| SOIL | SAND | ROCK |
|------|------|------|



DESCRIPTION:

De la borne SRP 5, suivre la route sensiblement vers le nord, en direction de Bondiéri, sur une distance de 1 km. La borne est située à 6 m à l'est de cette route, à 500 m environ à l'est du village de Tialgou.

ACCEPTED/REJECTED/HOLD

PREPARED BY: N. Guisse'
SIGNATURE :
DATE : 08/04/80

From the monument SRP 5, continue North towards Bondiéri for 1 km ; the monument SRP 6 is 6 m East of road, about 500 m East of Tialgou village.

RECONNAISSANCE

STATION DESCRIPTION

STATION NAME S R P No 7 TYPE: P/TRAV
1ST ORD
EM

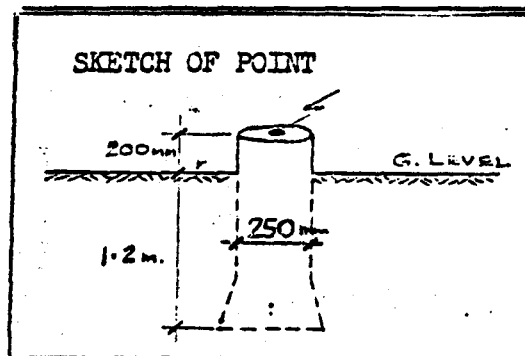
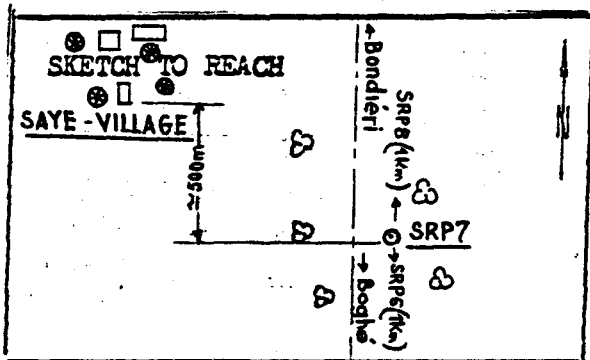
MAP SHEET NAME PODOR No NE 28 IV

COORDS LAT: LONG: ALT. 10.631 M

PHOTO REF: ROLL FRAME

TERRAIN

| | | |
|------|------|------|
| SOIL | SAND | ROCK |
|------|------|------|



DESCRIPTION:

De la borne SRP 6, suivre la route sensiblement vers le nord, en direction de Bondiéri, sur une distance de 1 km. La borne est située à 9 m à l'Est de cette route, à 500 m environ au Sud-Est du village de Sayé.

ACCEPTED/REJECTED/HOLD

From the monument SRP 6, continue North towards Bondiéri for 1 km ; the monument SRP 7 is 9 m East of road, about 500 m South East of Sayé village.

PREPARED BY: N. Goisse
SIGNATURE :
DATE : 08/04/80

SENEGAL RIVER BASIN
SURVEY AND MAPPING PROJECT*

TELEDYNE
GEOTRONICS

RECONNAISSANCE

STATION DESCRIPTION

STATION NAME S R P No 8 TYPE: P/TRAV
1ST ORD
EM

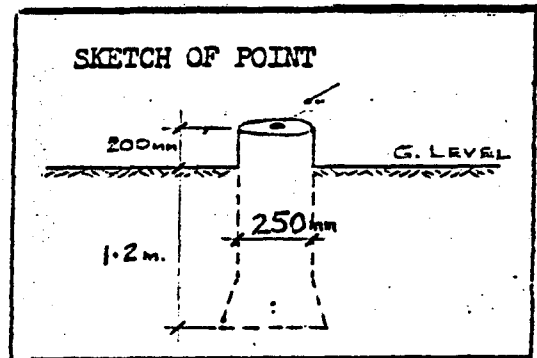
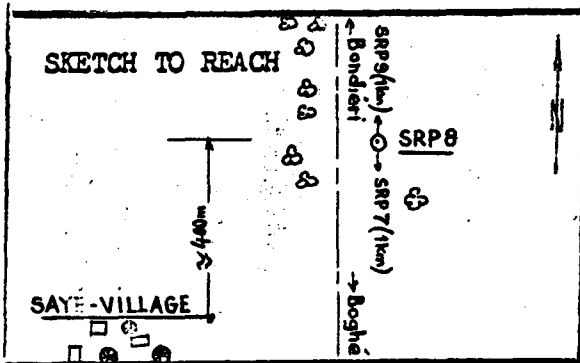
MAP SHEET NAME PODOR No NE 28 IV

COORDS LAT: LONG: ALT. 10.277 M

PHOTO REF: ROLL FRAME

TERRAIN

| | | |
|------|--------|------|
| SOIL | / SAND | ROCK |
|------|--------|------|



DESCRIPTION:

De la borne SRP 7, suivre la route sensiblement vers le nord en direction de Bondiéri, sur une distance de 1 km. La borne est située à 9 m à l'Est de cette route, à 500 m environ au nord-est du village de Sayé.

ACCEPTED/REJECTED/HOLD

PREPARED BY: N. Guissé
SIGNATURE :
DATE : 08/04/80

From the monument SRP 7, continue North towards Bondiéri for 1 km ; the monument SRP 8 is 9 m East of road about 500 m North-East of Sayé village.

SENEGAL RIVER BASIN
SURVEY AND MAPPING PROJECT

TELEDYNE
GEOTRONICS

RECONNAISSANCE
STATION DESCRIPTION

STATION NAME: SRP No 9

TYPE: P/TRAV-
1ST ORD
EA

MAP SHEET NAME: PODOR

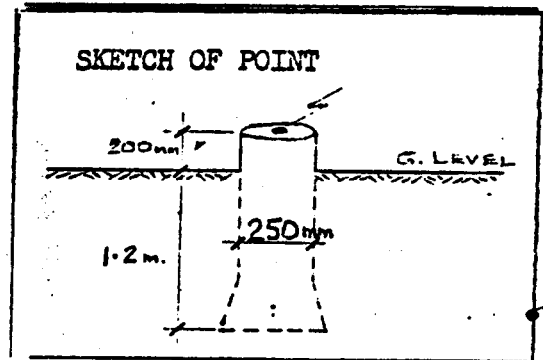
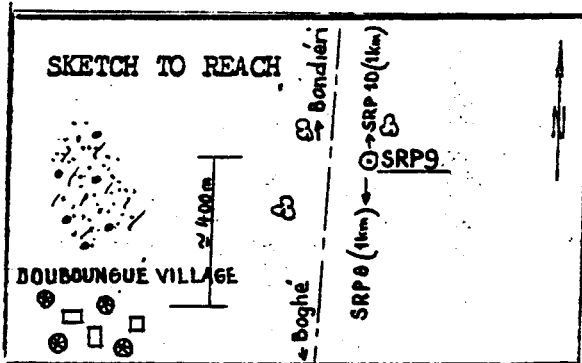

No NE 28 IV

COORDS LAT: _____ LONG: _____ ALT. 11.208 M

PHOTO REF: _____ ROLL _____ FRAME _____

TERRAIN

| | | |
|------|------|------|
| SOIL | SAND | ROCK |
|------|------|------|



DESCRIPTION:

De la borne SRP 8, suivre la route sensiblement vers le nord, en direction de Bondiéri, sur une distance de 1 km ; la borne est située à 6 m à l'est de cette route près d'un arbuste et à 400 m environ au nord - est du village de Douboungué.

ACCEPTED/REJECTED/HOLD

From the monument SRP 8, continue North towards

Bondiéri for 1 km ; the monument SRP 9 is 6 m East of road, near a shrub, about 400 m North - East of Douboungué village.

PREPARED BY: *N. Guisse*
SIGNATURE : _____
DATE : *08/04/80*

SENEGAL RIVER BASIN
SURVEY AND MAPPING PROJECT

TELEDYNE
GEOTRONICS

RECONNAISSANCE

STATION DESCRIPTION

STATION NAME

S R P

No

10

TYPE: P/TRAV
1ST ORD
EA

MAP SHEET

NAME

PODOR

No

NE 28 IV

COORDS LAT:

LONG:

ALT. 10.032 M

PHOTO REF:

ROLL

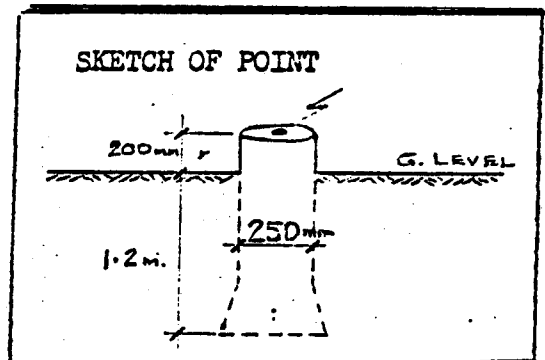
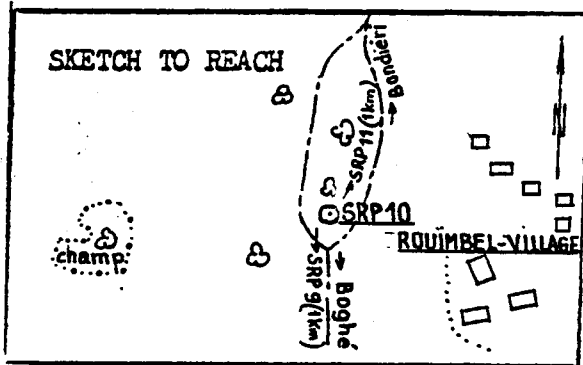
FRAME

TERRAIN

SOIL

SAND

ROCK



DESCRIPTION:

De la borne SRP 9, suivre la route sensiblement vers le nord, en direction de Bondiéri, sur une distance de 1 km. La borne est située à 20 m à l'intérieur d'une fourche formée par cette route à la hauteur du village de Roumbel.

ACCEPTED/REJECTED/HOLD

From the monument SRP 9, continue North towards

Bondiéri for 1 km; the monument SRP 10 is located on the edge of Roumbel village where the road forked.

PREPARED BY: N. Guisse

SIGNATURE :

DATE :

08/06/80

RECONNAISSANCE

STATION DESCRIPTION

STATION NAME S R P No 11 TYPE: P/TRAV
1ST ORD
EM

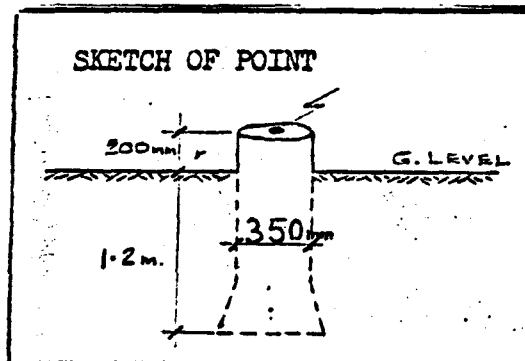
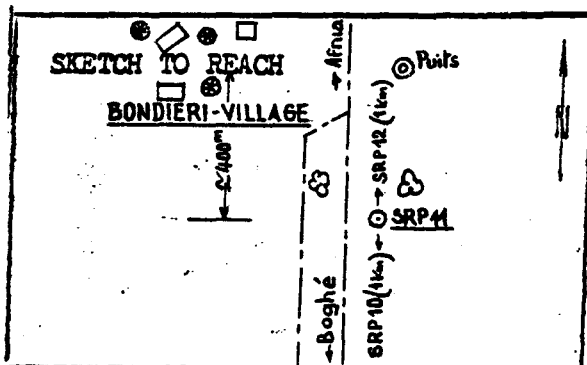

MAP SHEET NAME PODOR No NE 28 IV

COORDS LAT: LONG: ALT. 10.349 M

PHOTO REF: ROLL FRAME

TERRAIN

| | | |
|------|------|------|
| SOIL | SAND | ROCK |
|------|------|------|



DESCRIPTION:

De la borne SRP 10, suivre la route sensiblement vers le nord, en direction de Bondiéri, sur une distance de 1 km. La borne est située à 9 m à l'est de cette route, à 400 m environ au sud-est du village de Bondiéri.

ACCEPTED/REJECTED/HOLD

From the monument SRP 10, continue North

towards Bondiéri for 1 km ; the monument SRP 11 is

9 m East of the road, about 400 m South-East of Bondiéri village.

PREPARED BY: N. Goussé
SIGNATURE :
DATE : 08/04/80

RECONNAISSANCE

STATION DESCRIPTION

STATION NAME SRP No 12 TYPE: P/TRAV
1ST ORD
(EM)

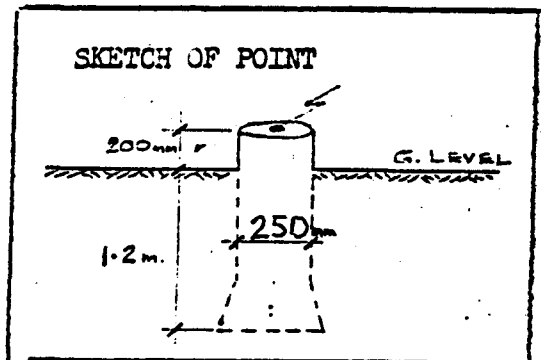
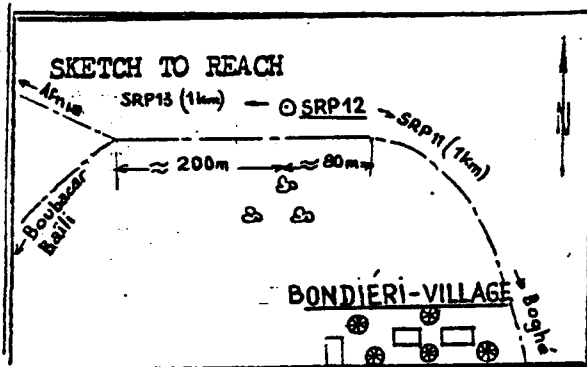
MAP SHEET NAME PODOR No NE 28 IV

COORDS LAT: LONG: ALT. 10.772 M

PHOTO REF: ROLL FRAME

TERRAIN

| | | |
|------|------|------|
| SOIL | SAND | ROCK |
|------|------|------|



DESCRIPTION:

De la borne SRP 11, suivre la route sensiblement vers le nord, en direction de Afnia, sur une distance de 1 km. La borne est située à la sortie de la courbe à gauche après le village de Bondiéri, à 8 m au nord de la route, et à 200 m environ à l'Est de son intersection avec l'embranchement de Sare-ndogou-Boubacar Baïli.

ACCEPTED/REJECTED/HOLD

PREPARED BY: W. GUISSE
SIGNATURE :
DATE : 08/04/80

From the monument SRP 11, continue North towards Afnia for 1 km. The monument SRP 12 is located away from Bondiéri village, 8 m North of the road, 200 m East of its intersection with junction Saré-N'dogou-Boubacar Baïli.

RECONNAISSANCE

STATION DESCRIPTION

STATION NAME S R P No 13

TYPE: P/TRAV
1ST ORD
BM

MAP SHEET NAME PODOR No

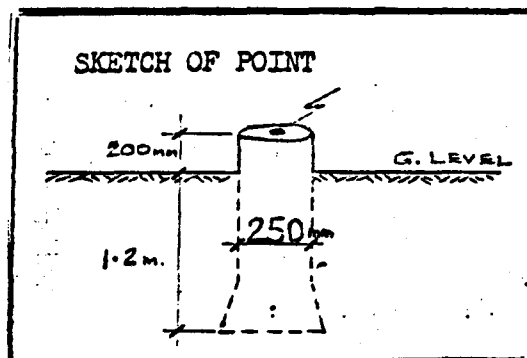
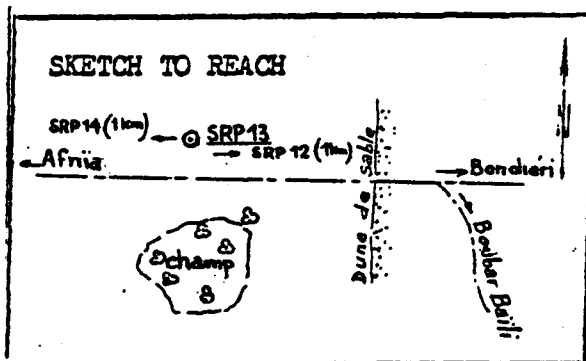

NE 28 IV

COORDS LAT: LONG: ALT. 13.335 M

PHOTO REF: ROLL FRAME

TERRAIN

| | | |
|------|------|------|
| SOIL | SAND | ROCK |
|------|------|------|



DESCRIPTION:

De la borne SRP 12, suivre la route sensiblement vers l'ouest, en direction de Afnia, sur une distance de 1 km. La borne est située à 7 m au nord de cette route, sur terrain sablonneux.

ACCEPTED/REJECTED/HOLD

From the monument SRP 12, continue west, towards

Afnia for 1 km ; the monument SRP 13 is 7 m North of the road on sandy ground.

PREPARED BY: N. Guissé
SIGNATURE :
DATE : 08/04/80

RECONNAISSANCE

STATION DESCRIPTION

STATION NAME S R P No 14 TYPE: P/TRAV
1ST ORD
EM

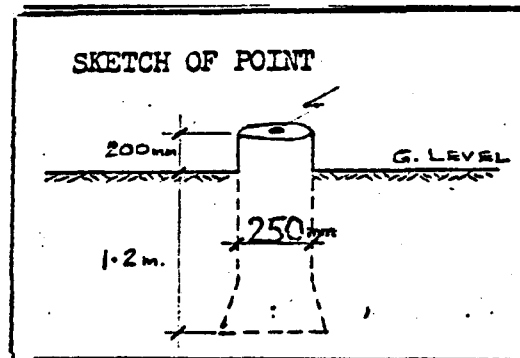
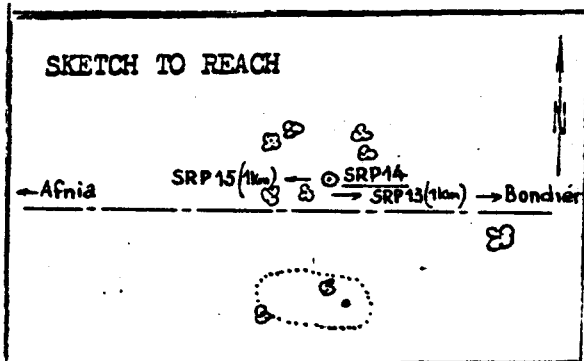

MAP SHEET NAME PODOR No NE 28 IV

COORDS LAT: LONG: ALT. 9.416 M

PHOTO REF: ROLL FRAME

TERRAIN

| | | |
|------|--------|------|
| SOIL | / SAND | ROCK |
|------|--------|------|



DESCRIPTION:

De la borne SRP 13, suivre la route sensiblement vers l'ouest, en direction de Afnia, sur une distance de 1 km. La borne est située à 7 m au nord de cette route.

ACCEPTED/REJECTED/HOLD

From the monument SRP 13, continue west

towards Afnia for 1 km ; the monument SRP 14 is 7 m north of the road.

PREPARED BY: P. Guisè
SIGNATURE :
DATE : 08/04/80

SENEGAL RIVER BASIN
SURVEY AND MAPPING PROJECT

TELEDYNE
GEOTRONICS

RECONNAISSANCE

STATION DESCRIPTION

STATION NAME SRP No 15 TYPE: P/TRAV
1ST ORD
E4

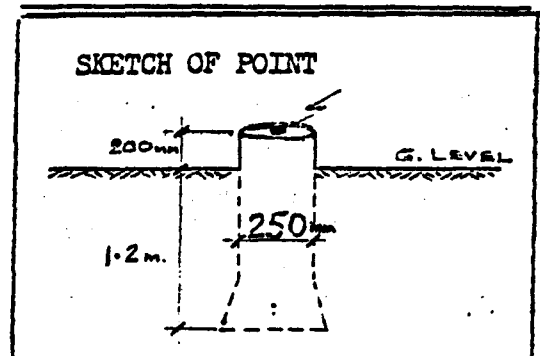
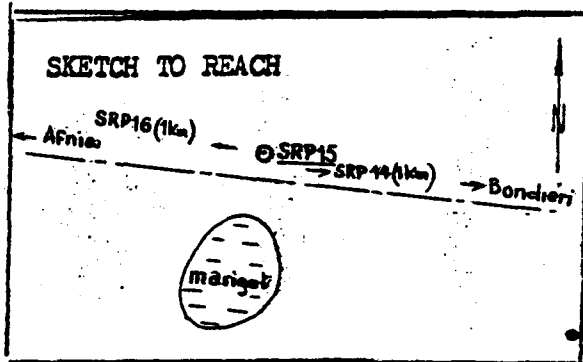

MAP SHEET NAME PODOR No NE 28 IV

COORDS LAT: LONG: ALT. 8.405 M

PHOTO REF: ROLL FRAME

TERRAIN

| | | |
|--------|------|------|
| SOIL / | SAND | ROCK |
|--------|------|------|



DESCRIPTION:

De la borne SRP 14 suivre la route sensiblement vers l'ouest, en direction de Afnia, sur une distance de 1 km. La borne est à 5 m au nord de cette route, sur terrain inondable couverte de broussailles.

ACCEPTED/REJECTED/HOLD

From the monument SRP 14, continue west towards

Afnia for 1 km ; the monument SRP 15 is 5 m North of the road on a flat plane.

PREPARED BY: *P. Guisse*
SIGNATURE :
DATE : 08/04/80

SENEGAL RIVER BASIN
SURVEY AND MAPPING PROJECT

TELEDYNE
GEOTRONICS

RECONNAISSANCE

STATION DESCRIPTION

STATION NAME

S R P

No

16

TYPE: P/TRAV
1ST ORD
E1

MAP SHEET

NAME

PODOR

No

NE 28 IV

COORDS LAT:

LONG:

ALT. 15.581 M

PHOTO REF:

ROLL

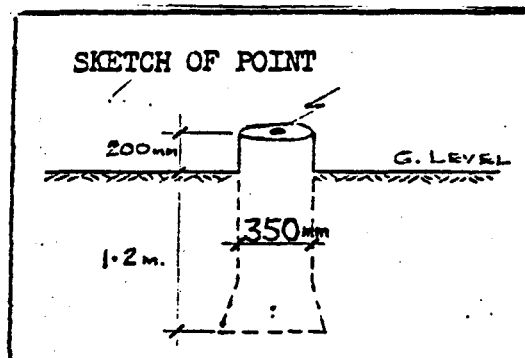
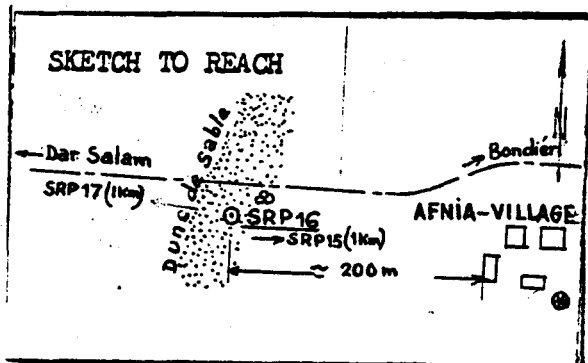
FRAME

TERRAIN

SOIL

SAND

ROCK



DESCRIPTION:

De la borne SRP 15, suivre la route sensiblement vers l'Ouest, en direction de Afnia, sur une distance de 1 km. La borne est située à 6 m au sud de cette route à 200 m environ à l'ouest du village de Afnia, sur une dune de sable.

ACCEPTED/REJECTED/HOLD

From the monument SRP 15, continue west towards Afnia for 1 km ; the monument SRP 16 is 6 m South of the road, about 200 m west of Afnia village on a sand dune.

PREPARED BY: W. Guissé
SIGNATURE :
DATE : 08/06/80

SENEGAL RIVER BASIN
SURVEY AND MAPPING PROJECT

TELEDYNE
GEOTRONICS

RECONNAISSANCE
STATION DESCRIPTION

STATION NAME

S R P

No

17

TYPE: P/TRAV
1ST ORD
EM

MAP SHEET NAME

PODOR

No

NE 28 IV

COORDS LAT:

LONG:

ALT. 16.043 M

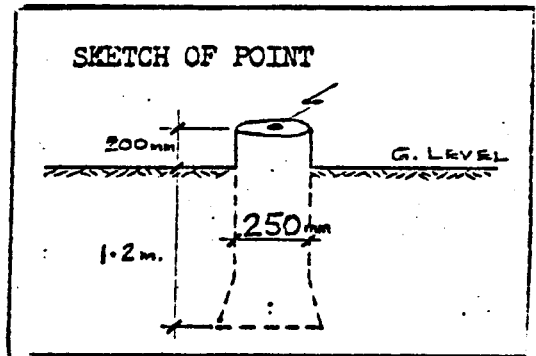
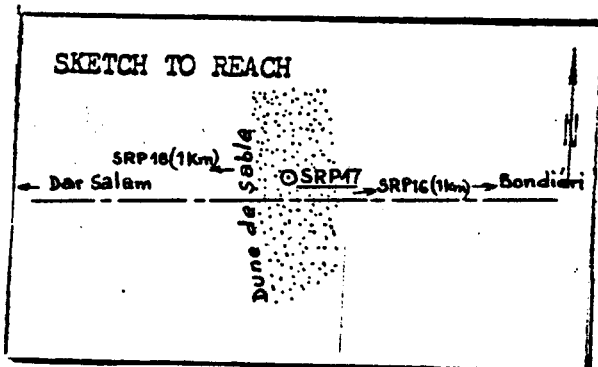

PHOTO REF:

ROLL

FRAME

TERRAIN

| | | | | |
|------|---|------|---|------|
| SOIL | / | SAND | / | ROCK |
|------|---|------|---|------|



DESCRIPTION:

De la borne SRP 16, suivre la route sensiblement vers l'ouest, en direction de Sar-Salam, sur une distance de 1 km. La borne est située à 5 m au nord de cette route, sur une dune de sable.

ACCEPTED/REJECTED/HOLD

PREPARED BY: D. Goisé
SIGNATURE :
DATE : 08/04/80

From the monument SRP 16, continue west towards Dar-Salam for 1 km ; the monument SRP 17 is 5 m North of the road on sand dune.

RECONNAISSANCE

STATION DESCRIPTION

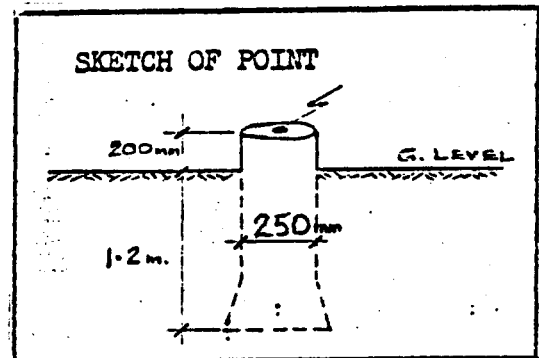
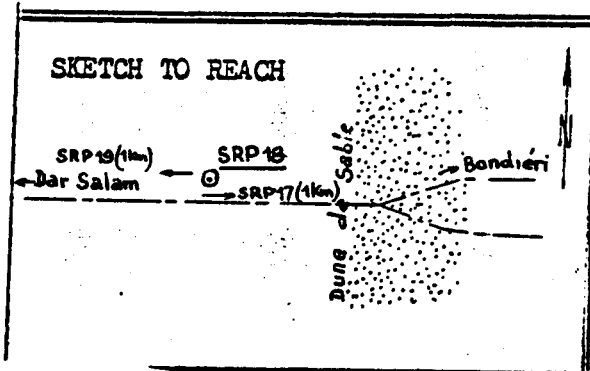
STATION NAME S R P No 18 TYPE: P/TRAV
1ST ORD
EM

MAP SHEET NAME PODOR No NE 28 IV

COORDS LAT: _____ LONG: _____ ALT. 13.003 M

PHOTO REF: _____ ROLL _____ FRAME _____

TERRAIN SOIL / SAND / ROCK



DESCRIPTION:

De la borne SRP 17 suivre la route sensiblement vers l'Ouest, en direction de Dar-Salam sur une distance de 1 km. La borne est située à 6 m au nord de cette route, à proximité d'une dune de sable.

ACCEPTED/REJECTED/HOLD

From the monument SRP 17 continue west towards

Dar-Salam for 1 km ; the monument SRP 18 is 6 m North of the road, on sand dune.

PREPARED BY: N. Guissé
SIGNATURE :
DATE : 08/04/80

SENEGAL RIVER BASIN
SURVEY AND MAPPING PROJECT

TELEDYNE
GEOTRONICS

RECONNAISSANCE

STATION DESCRIPTION

STATION NAME

S R P

No

19

TYPE: P/TRAV
1ST ORD

(E1)

MAP SHEET

NAME

PODOR

No

NE 28 IV

COORDS LAT:

LONG:

ALT. 14.946 M

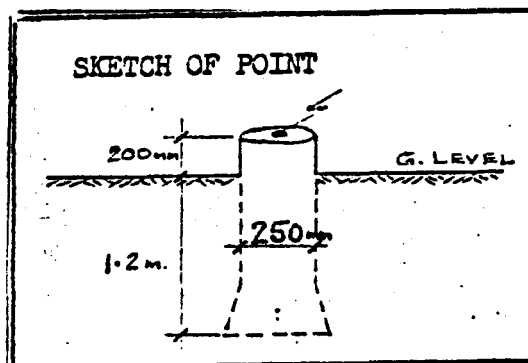
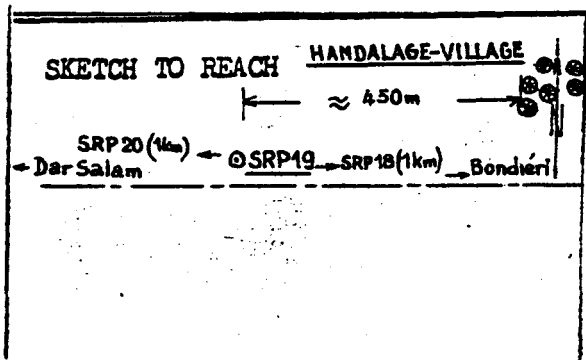

PHOTO REF:

ROLL

FRAME

TERRAIN

| | | |
|------|--------|------|
| SOIL | / SAND | ROCK |
|------|--------|------|



DESCRIPTION:

De la borne SRP 18, suivre la route sensiblement vers l'ouest, en direction de Dar-Salam, sur une distance de 1 km. La borne est située à 7 m au nord de cette route, à 450 m environ à l'ouest du village de Handalaye.

ACCEPTED/REJECTED/HOLD

From the monument SRP 18, continue west towards

Dar-Salam for 1 km ; the monument SRP 19 is 7 m North of the road, about 450 m west of Handalaye village.

PREPARED BY: N. Guissé
SIGNATURE :
DATE : 08/04/90

SENEGAL RIVER BASIN
SURVEY AND MAPPING PROJECT

TELEDYNE
GEOTRONICS

RECONNAISSANCE

STATION DESCRIPTION

STATION NAME

S R P

No

20

TYPE: P/TRAV
1ST ORD

(30)

MAP SHEET

NAME

PODOR

No

NE 28 IV

COORDS LAT:

LONG:

ALT. 11.215 M

PHOTO REF:

ROLL

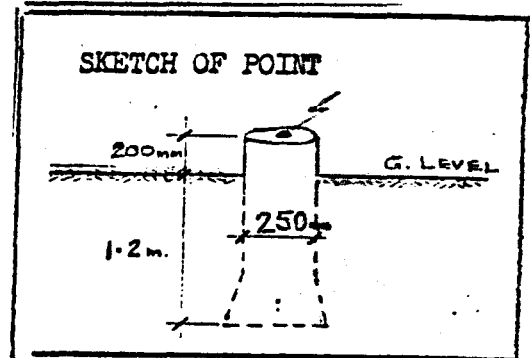
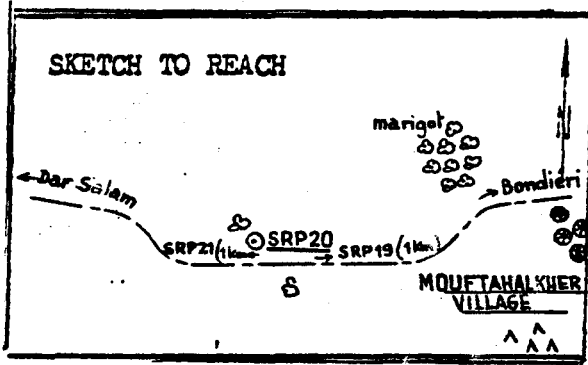
FRAME

TERRAIN

SOIL

SAND

ROCK



DESCRIPTION:

De la borne SRP 19, suivre la route sensiblement vers l'ouest, en direction de Dar-Salam, sur une distance de 1 km ; la borne est située à 8 m au nord de cette route, à 600 m environ à l'ouest du village de Mouftahalkheir à proximité d'un groupe de grands arbres.

ACCEPTED/REJECTED/HOLD

PREPARED BY: N. Gasse
SIGNATURE :
DATE : 08/04/80

From the monument SRP 19, continue west towards

Dar-Salam for 1 km ; the monument SRP 20 is 8 m North of the road, about 600 m west of Mouftahalkheir village, near a stand of trees.

SENEGAL RIVER BASIN
SURVEY AND MAPPING PROJECT

TELEDYNE
GEOTRONICS

RECONNAISSANCE
STATION DESCRIPTION

STATION NAME

S R P

No

21

TYPE: P/TRAV
1ST ORD

EM

MAP SHEET

NAME

PODOR

No

NE 28 IV

COORDS LAT:

LONG:

ALT. 12.604 M

PHOTO REF:

ROLL

FRAME


TERRAIN

SOIL

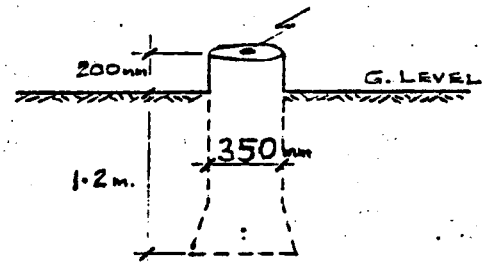
SAND

ROCK

SKETCH TO REACH



SKETCH OF POINT



DESCRIPTION:

De la borne SRP 20, suivre la route en direction sensiblement vers l'ouest, en direction de Dar-Salam, sur une distance de 1 km ; la borne est située à 7 m au nord de cette route.

ACCEPTED/REJECTED/HOLD

From the monument SRP 20, continue west towards

Dar-Salam for 1 km ; the monument SRP 21 is 7 m North of the road.

PREPARED BY: N. Guissé

SIGNATURE :

DATE

: 08/04/80

SENEGAL RIVER BASIN
SURVEY AND MAPPING PROJECT

TELEDYNE
GEOTRONICS

RECONNAISSANCE

STATION DESCRIPTION

STATION NAME

S R P

No

22

TYPE: P/TRAV
1ST ORD

(BM)

MAP SHEET

NAME

PODOR

No

NE 28 IV

COORDS LAT:

LONG:

ALT. 13.566 M

PHOTO REF:

ROLL

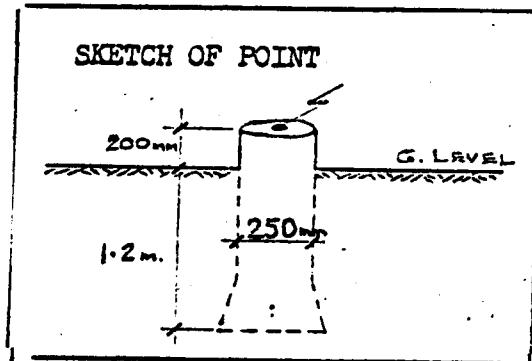
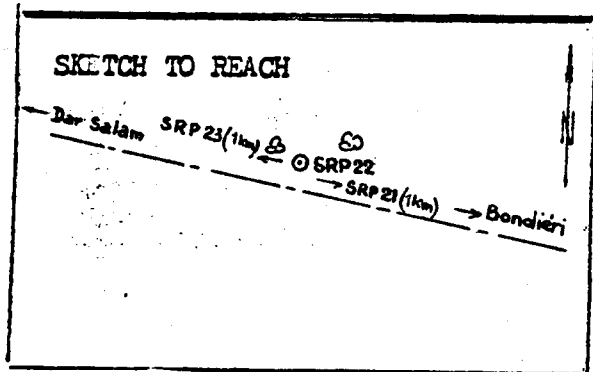
FRAME

TERRAIN

SOIL

SAND

ROCK



DESCRIPTION:

De la borne SRP 21, suivre la route sensiblement vers l'ouest en direction de Dar-Salam sur une distance de 1 km. La borne est située à 6 m au nord de cette route.

ACCEPTED/REJECTED/HOLD

From the monument SRP 21, continue west towards

Dar-Salam for 1 km. The monument SRP 22 is 6 m North of the road.

PREPARED BY: N. Guisse
SIGNATURE :
DATE : 08/04/80

RECONNAISSANCE

STATION DESCRIPTION

STATION NAME S R P No 23

TYPE: P/TRAV
1ST ORD
EM

MAP SHEET NAME PODOR No

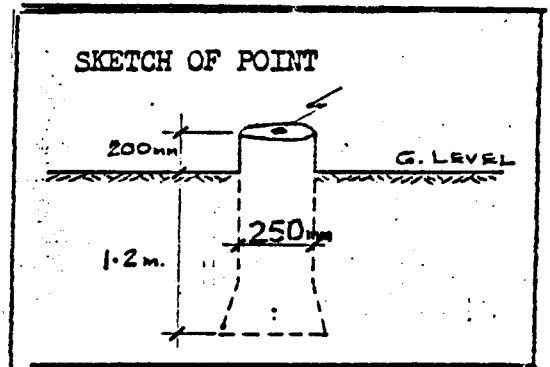
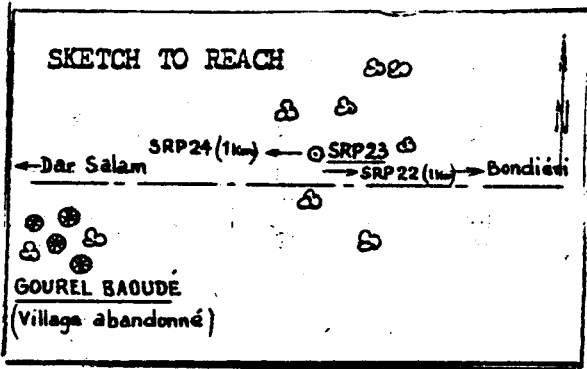
NE 28 IV

COORDS LAT: LONG: ALT. 12.142 M

PHOTO REF: ROLL FRAME

TERRAIN

| | | |
|------|--------|------|
| SOIL | / SAND | ROCK |
|------|--------|------|



DESCRIPTION:

De la borne SRP 22, suivre la route sensiblement vers l'ouest en direction de Dar-Salam, sur une distance de 1 km. La borne est située à 10 m au nord de cette route, au nord-est du village de Gourel-Baoudé (abandonné)

ACCEPTED/REJECTED/HC LD

From the monument SRP 22, continue west towards

Dar-Salam for 1 km. The monument SRP 23 is 10 m North of the road, North-East of abandoned village (Gourel-Baoudé).

PREPARED BY: *N. Guissé*
SIGNATURE :
DATE : 08/04/80

RECONNAISSANCE

STATION DESCRIPTION

STATION NAME S R P No 24 TYPE: P/TRAV
1ST ORD
(24)

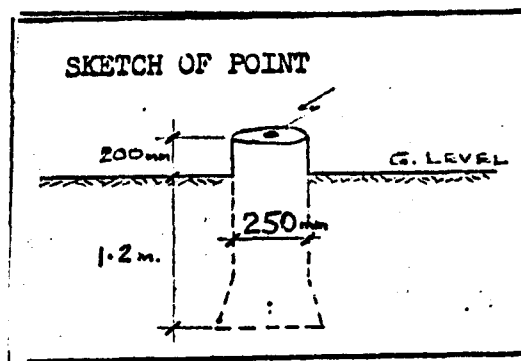
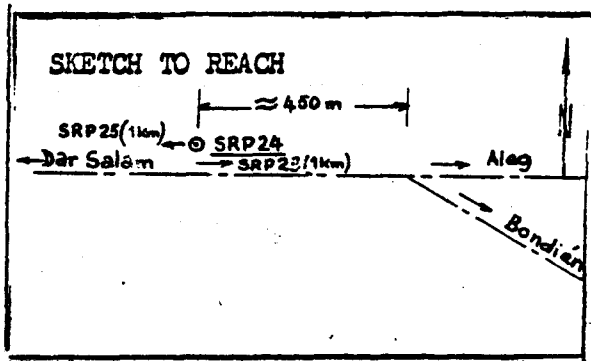

MAP SHEET NAME PODOR No NE 28 IV

COORDS LAT: LONG: ALT. 12.988 M

PHOTO REF: ROLL FRAME

TERRAIN

| | | |
|------|------|------|
| SOIL | SAND | ROCK |
|------|------|------|



DESCRIPTION:

De la borne SRP 23, suivre la route sensiblement vers l'ouest en direction de Dar-Salam, sur une distance de 1 km. La borne est située à 9 m au nord de cette route, à 450 m environ à l'ouest de son intersection avec une route qui va vers Aleg.

ACCEPTED/REJECTED/HOLD

PREPARED BY: N. Buisse
SIGNATURE :
DATE : 06/04/80

From the monument SRP 23, continue west towards Dar-Salam for 1 km ; the monument SRP 24 is 9 m North of the road, about 450 m west of its intersection with the road leading to Aleg.

SENEGAL RIVER BASIN
SURVEY AND MAPPING PROJECT

TELEDYNE
GEOTRONICS

RECONNAISSANCE

STATION DESCRIPTION

STATION NAME

SRP

No

25

TYPE: P/TRAV
1ST ORD

(E)

MAP SHEET

NAME

FODOR

No

NE 28 IV

COORDS LAT:

LONG:

ALT. 12.122 M

PHOTO REF:

ROLL

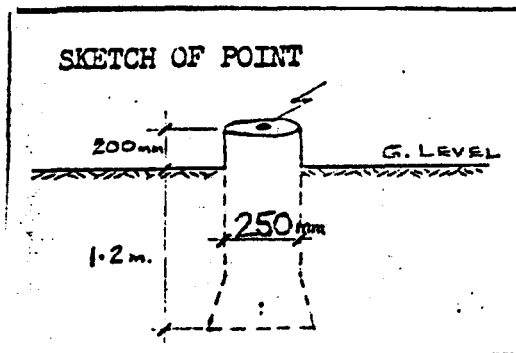
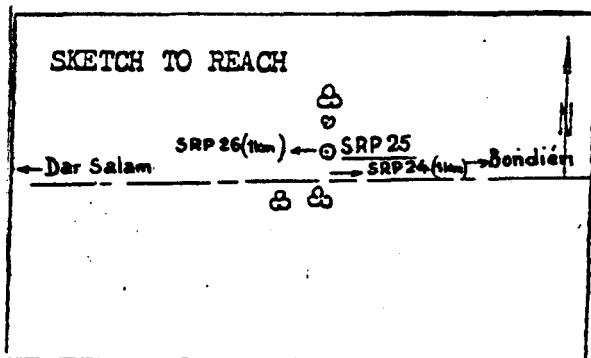
FRAME

TERRAIN

SOIL

SAND

ROCK



DESCRIPTION:

De la borne SRP 24, suivre la route sensiblement vers l'ouest, en direction de Dar-Salam, sur une distance de 1 km. La borne est située à 8 m au nord de cette route.

ACCEPTED/REJECTED/HOLD

PREPARED BY: N. Guisse
SIGNATURE :
DATE : 08/04/80

From the monument SRP 24, continue west towards Dar-Salam for 1 km ; the monument SRP 25 is 8 m North of the road.

SENEGAL RIVER BASIN
SURVEY AND MAPPING PROJECT

TELEDYNE
GEOTRONICS

RECONNAISSANCE

STATION DESCRIPTION

STATION NAME

S R P

No

26

TYPE: P/TRAV
1ST ORD
EM

MAP SHEET

NAME

PODOR

No

NE 28 IV

COORDS LAT:

LONG:

ALT. 9.990 M

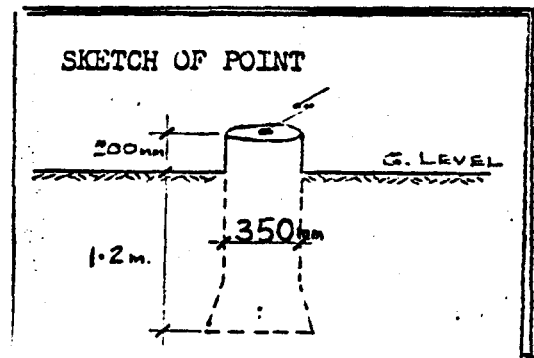
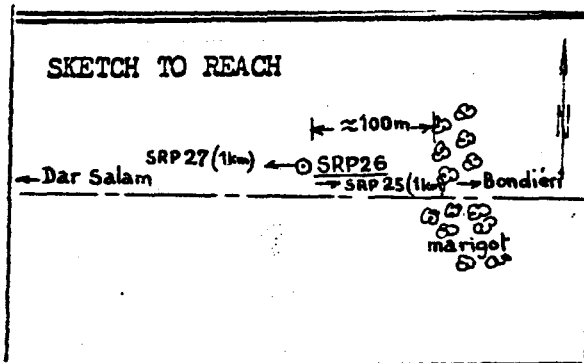
PHOTO REF:

ROLL

FRAME

TERRAIN

| | | | | |
|------|---|------|---|------|
| SOIL | / | SAND | / | ROCK |
|------|---|------|---|------|



DESCRIPTION:

De la borne SRP 25, suivre la route sensiblement vers l'Ouest en direction de Dar-Salam sur une distance de 1 km. La borne est située à 7 m au nord de cette route, à 100 m environ à l'ouest d'un groupe d'arbres situés dans un bas-fond.

ACCEPTED/REJECTED/HOLD

From the monument SRP 25, continue west towards Dar-Salam for 1 km ; the monument SRP 26 is 7 m North of the road, about 100 m west of stand of trees.

PREPARED BY: P. Guisse
SIGNATURE :
DATE : 08/04/80

SENEGAL RIVER BASIN
SURVEY AND MAPPING PROJECT

TELEDYNE
GEOTRONICS

RECONNAISSANCE

STATION DESCRIPTION

STATION NAME

S R P

No

27

TYPE: P/TRAV
1ST ORD
(M)

MAP SHEET

NAME

PODOR

No

NE 28 IV

COORDS LAT:

LONG:

ALT. 10.696 M

PHOTO REF:

ROLL

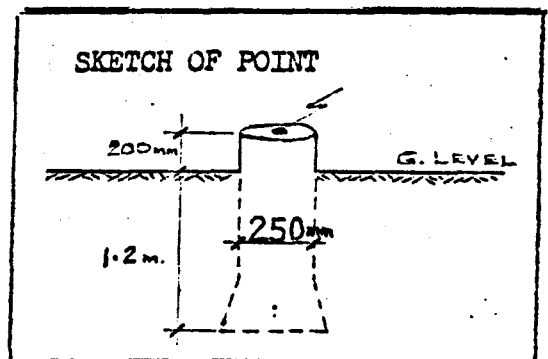
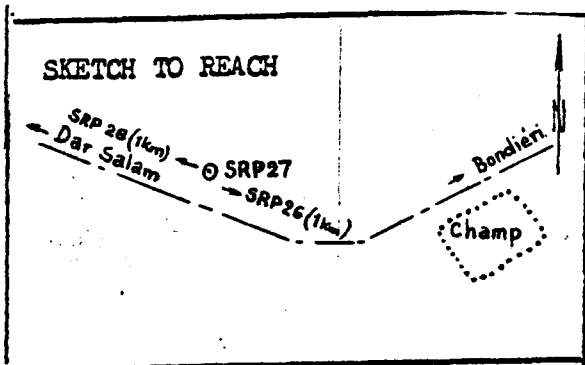
FRAME

TERRAIN

SOIL

SAND

ROCK



DESCRIPTION:

De la borne SRP 26, suivre la route sensiblement vers l'ouest, en direction de Dar-Salam, sur une distance de 1 km. La borne est située à 7 m au nord de cette route.

ACCEPTED/REJECTED/HOLD

PREPARED BY: N. GUISSÉ
SIGNATURE :
DATE : 08/04/80

From the monument SRP 26, continue west towards Dar-Salam for 1 km ; the monument SRP 27 is 7 m North of the road.

SENEGAL RIVER BASIN
SURVEY AND MAPPING PROJECT

TELEDYNE
GEOTRONICS

RECONNAISSANCE

STATION DESCRIPTION

STATION NAME

SRP

No

28

TYPE: P/TRAV
1ST ORD

EA

MAP SHEET

NAME

PODOR

No

NE 28 IV

COORDS LAT:

LONG:

ALT. 9.628 M

PHOTO REF:

ROLL

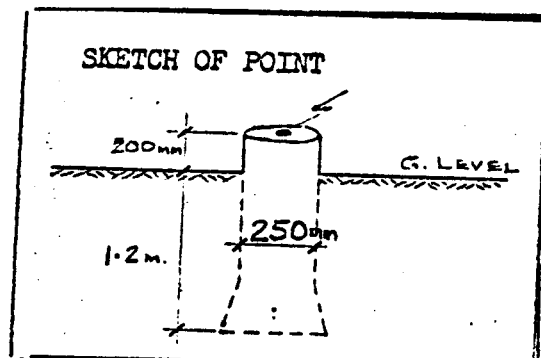
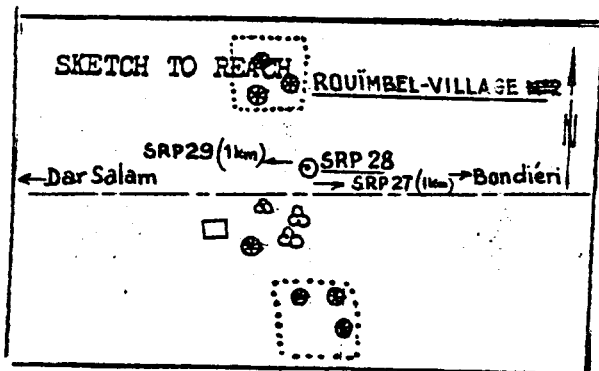
FRAME

TERRAIN

SOIL

SAND

1 BK



DESCRIPTION:

De la borne SRP 27, suivre la route sensiblement vers l'ouest en direction de Dar-Salam, sur une distance de 1 km.

La borne est située à 6 m au nord de cette route, au village de Roumbel.

ACCEPTED/REJECTED/HOLD

From the monument SRP 27, continue west towards

Dar-Salam for 1 km ; the monument SRP 28 is 6 m North of the road in
Roumbel village.

PREPARED BY: N. Guissé

SIGNATURE :

DATE

: 08/04/80

RECONNAISSANCE

STATION DESCRIPTION

STATION NAME

S R P

No

29

TYPE: P/TRAV
1ST ORD

MAP SHEET

NAME

PODOR

No

NE 28 IV

COORDS LAT:

LONG:

ALT. 6.627 M

PHOTO REF:

ROLL

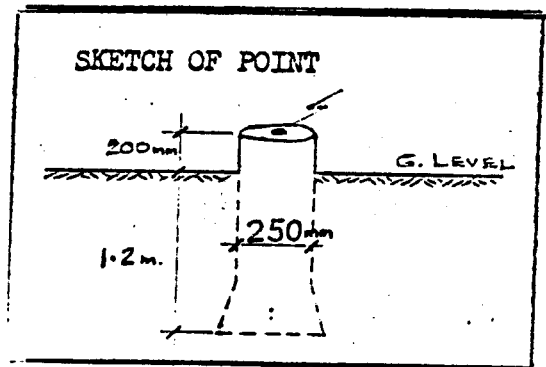
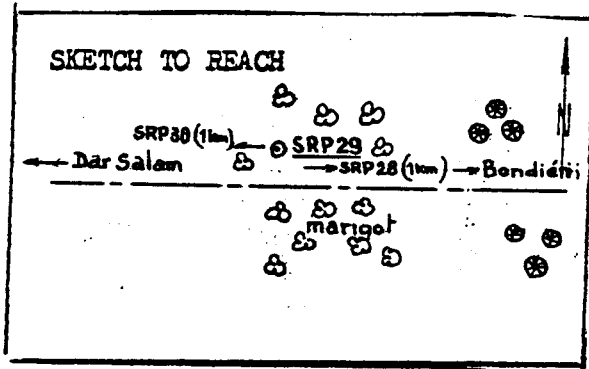
FRAME

TERRAIN

SOIL

SAND

ROCK



DESCRIPTION:

De la borne SRP 28, suivre la route sensiblement vers l'ouest, en direction de Dar-Salam, sur une distance de 1 km. La borne est située à 9 m au nord de cette route, dans un bas-fond arboré.

ACCEPTED/REJECTED/HOLD

From the monument SRP 28, continue west towards

Dar-Salam for 1 km ; the monument SRP 29 is 9 m north of the road.

PREPARED BY: N. Guissé
SIGNATURE :
DATE : 08/04/80

SENEGAL RIVER BASIN
SURVEY AND MAPPING PROJECT

TELEDYNE
GEOTRONICS

RECONNAISSANCE

STATION DESCRIPTION

STATION NAME S R P No 30

TYPE: P/TRAV
1ST ORD
(51)

MAP SHEET NAME PODOR No

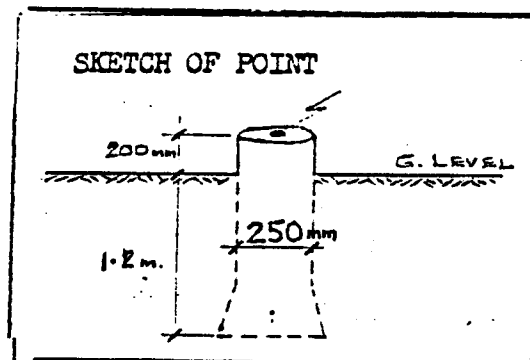
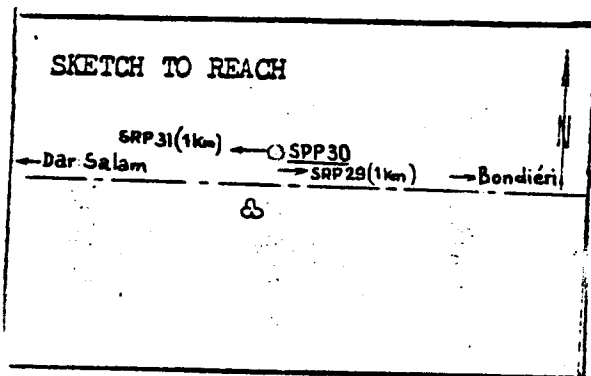
NE 28 IV

COORDS LAT: LONG: ALT. 9.053 M

PHOTO REF: ROLL FRAME

TERRAIN

| | | |
|------|------|------|
| SOIL | SAND | ROCK |
|------|------|------|



DESCRIPTION:

De la borne SRP 29 suivre la route sensiblement vers l'ouest en direction de Dar-Salam, sur une distance de 1 km. La borne est située à 6 m au nord de cette route sur terrain dénudé.

ACCEPTED/REJECTED/HOLD

PREPARED BY: N. GUISE
SIGNATURE :
DATE: 08/04/80

From the monument SRP 29, continue west towards Dar-Salam for 1 km ; the monument SRP 30 is 6 m North of the road on flat plane.

SENEGAL RIVER BASIN
SURVEY AND MAPPING PROJECT

TELL YNE
GEOTRONICS

RECONNAISSANCE

STATION DESCRIPTION

STATION NAME S R P No 31 TYPE: P/TRAV
1ST ORD
EM

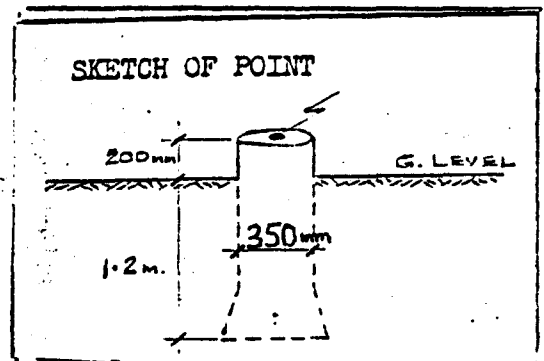
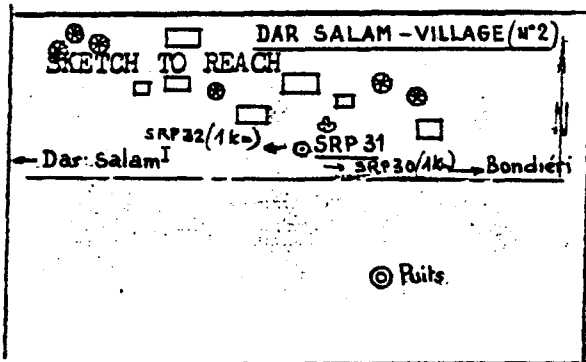
MAP SHEET NAME PODOR No NE 28 IV

COORDS LAT: LONG: ALT. 9.721 M

PHOTO REF: ROLL FRAME

TERRAIN

| | | |
|------|------|------|
| SOIL | SAND | ROCK |
|------|------|------|



DESCRIPTION:

De la borne SRP 30, suivre la route sensiblement vers l'ouest en direction de Dar-Salam, sur une distance de 1 km. La borne est située à 12 m au nord de cette route près d'un arbre, au village de Dar-Salam (partie maure)

ACCEPTED/REJECTED/HOLD

PREPARED BY: *P. Guissé*
SIGNATURE :
DATE : *08/09/80*

From the monument SRP 30, continue west towards Dar-Salam for 1 km ; the monument SRP 31 is 12 m North of the road near a tree in the maure part of Dar-Salam village.

SENEGAL RIVER BASIN
SURVEY AND MAPPING PROJECT

TELEDYNE
GEOTRONICS

RECONNAISSANCE
STATION DESCRIPTION

STATION NAME

S R P

No

32

TYPE: P/TRAV
1ST ORD

EM

MAP SHEET NAME

PODOR

No

NE 28 IV

COORDS LAT:

LONG:

ALT. 10.127 M

PHOTO REF:

ROLL

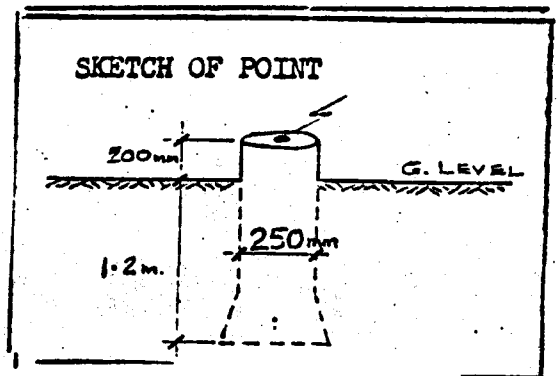

FRAME

TERRAIN

SOIL

SAND

ROCK



DESCRIPTION:

De la borne SRP 31, suivre la route sensiblement vers l'ouest, en direction de Afdjedjir, sur une distance de 1 km. La borne est située à 8 m au nord de cette route, près d'un arbre au village de Dar Salam (partie peulh)

ACCEPTED/REJECTED/HOLD

PREPARED BY: N. Guissé
SIGNATURE :
DATE : 08/04/80

From the monument SRP 31, continue west towards Afdjedjir for 1 km. The monument SRP 32 is 8 m North of road near a tree in the peulh part of Dar Salam village.

SENEGAL RIVER BASIN
SURVEY AND MAPPING PROJECT

TELEDYNE
GEOTRONICS

RECONNAISSANCE

STATION DESCRIPTION

STATION NAME

S R P

No

33

TYPE: P/TRAV
1ST ORD

(E)

MAP SHEET

NAME

PODOR

No

NE 28 IV

COORDS LAT:

LONG:

ALT. 9.869 M

PHOTO REF:

ROLL

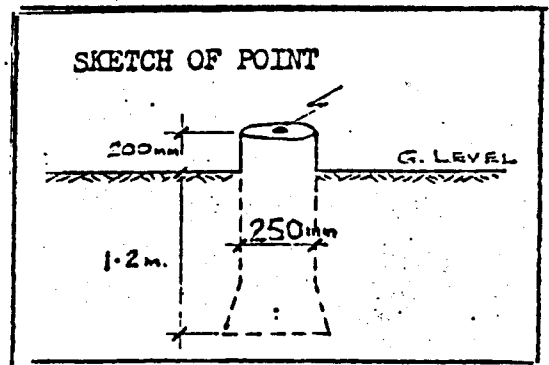
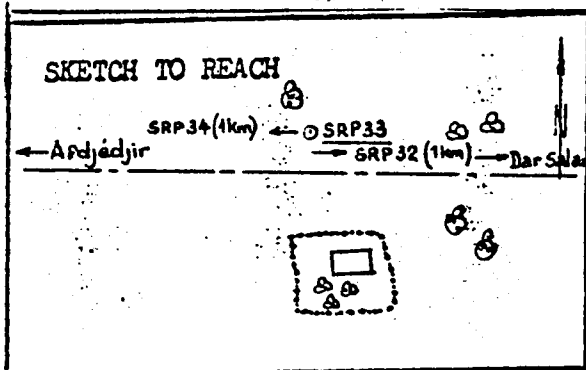
FRAME

TERRAIN

SOIL

/ SAND

ROCK



DESCRIPTION:

De la borne SRP 32, suivre la route sensiblement vers l'ouest en direction de Afdjedjir, sur une distance de 1 km. La borne est située à 12 m au nord de cette route, près d'un grand arbre.

ACCEPTED/REJECTED/HOLD

From the monument SRP 32, continue west towards

Afdjedjir for 1 km ; the monument SRP 33 is 12 m North of road near a big tree.

PREPARED BY: N. Guissé
SIGNATURE :
DATE : 08/04/80

SENEGAL RIVER BASIN
SURVEY AND MAPPING PROJECT

TELEDYNE
GEOTRONICS

RECONNAISSANCE

STATION DESCRIPTION

STATION NAME

S R P

No

34

TYPE: P/TRAV
1ST ORD

BM

MAP SHEET NAME

PODOR

No

NE 28 IV

COORDS LAT:

LONG:

ALT. 7.917 M

PHOTO REF: ROLL

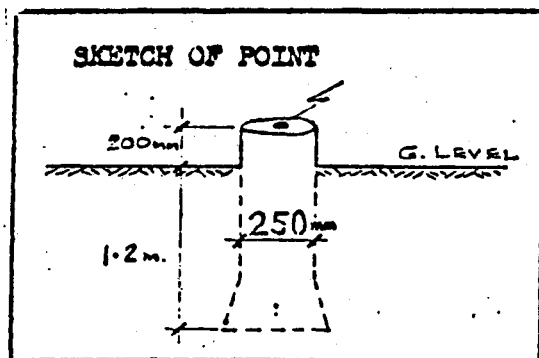
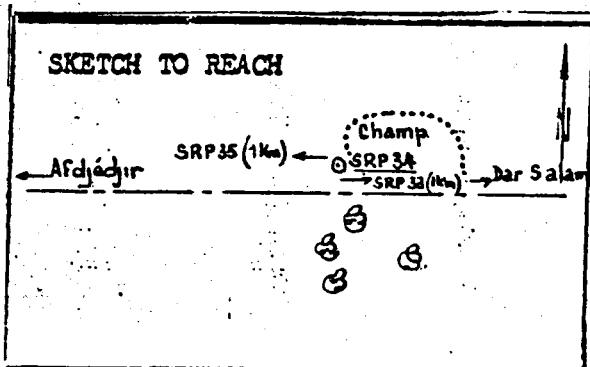
FRAME

TERRAIN

SOIL

SAND

ROCK



DESCRIPTION:

De la borne SRP 33, suivre la route sensiblement vers l'ouest en direction de Afdjedjir, sur une distance de 1 km. La borne est située à 4 m au nord de cette route, à l'angle d'une haie clôturant un champ.

ACCEPTED/REJECTED/HOLD

PREPARED BY: N. Guissé
SIGNATURE :
DATE : 08/04/80

From the monument SRP 33, continue west towards Afdjedjir for 1 km ; the monument SRP 34 is 4 m North of road, at the angle of an hedge fencing a field.

SENEGAL RIVER BASIN
SURVEY AND MAPPING PROJECT

TELEDYNE
GEOTRONICS

RECONNAISSANCE

STATION DESCRIPTION

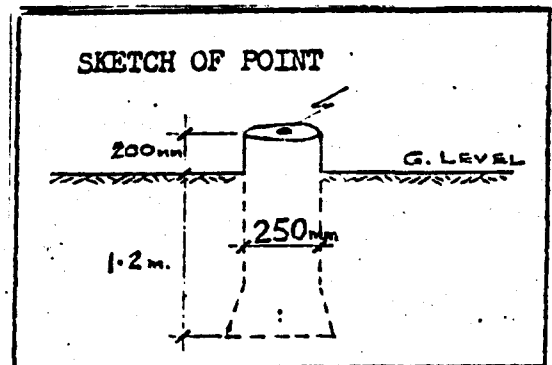
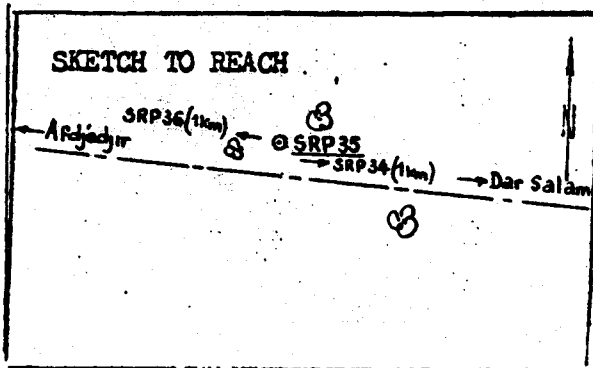
STATION NAME No TYPE: P/TRAV
1ST ORD
 BM

MAP SHEET NAME No

COORDS LAT: _____ LONG: _____ ALT. 10.179 M

PHOTO REF: ROLL _____ FRAME _____

TERRAIN / /



DESCRIPTION:

De la borne SRP 34, suivre la route sensiblement vers l'ouest en direction de Afdjedjir, sur une distance de 1 km. La borne est située à 8 m au nord de cette route, près d'un arbre.

ACCEPTED/REJECTED/HOLD

From the monument SRP 34, continue west towards Afdjedjir for 1 km ; the monument SRP 35 is 8 m North of road near a tree.

PREPARED BY: N. Guissé
SIGNATURE :
DATE : 08/04/86

SENEGAL RIVER BASIN
SURVEY AND MAPPING PROJECT

TELEDYNE
GEOTRONICS

RECONNAISSANCE

STATION DESCRIPTION

STATION NAME

S R P

No

36

TYPE: P/TRAV
1ST ORD

(21)

MAP SHEET

NAME

PODOR

No

NE 28 IV

COORDS LAT:

LONG:

ALT. 10.696 M

PHOTO REF:

ROLL

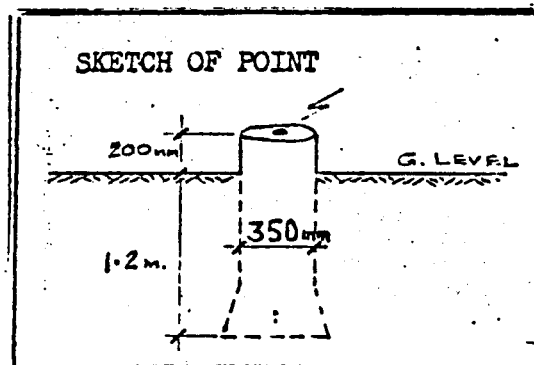
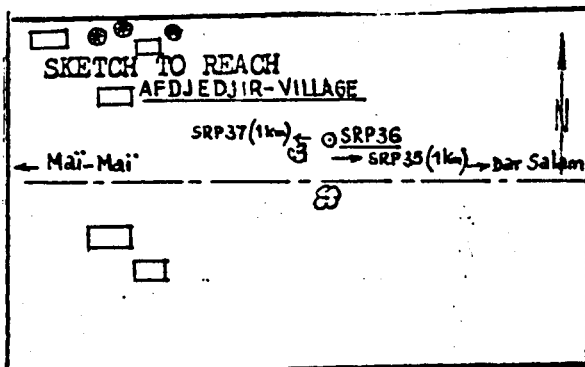
FRAME

TERRAIN

SOIL

SAND

ROCK



DESCRIPTION:

De la borne SRP 35, suivre la route sensiblement vers l'ouest en direction de Afdjedjir, sur une distance de 1 km. La borne est située à 10 m au nord de cette route, près d'un arbre, 400 m environ à l'Est du village de Afdjedjir.

ACCEPTED/REJECTED/HOLD

From the monument SRP 35, continue west towards

Afdjedjir for 1 km ; the monument SRP 36 is 10 m North of road, near a tree about 400 m East of Afdjedjir village.

PREPARED BY: N. GUISSE
SIGNATURE :
DATE : 08/04/80

SENEGAL RIVER BASIN
SURVEY AND MAPPING PROJECT

TELEDYNE
GEOTRONICS

RECONNAISSANCE

STATION DESCRIPTION

STATION NAME

S R P

No

37

TYPE: P/TRAV
1ST ORD

(E1)

MAP SHEET NAME

PODOR

No

NE 28 IV

COORDS LAT:

LONG:

ALT. 13.314 M

PHOTO REF:

ROLL

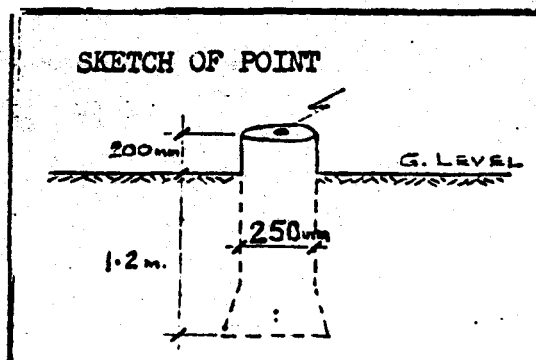
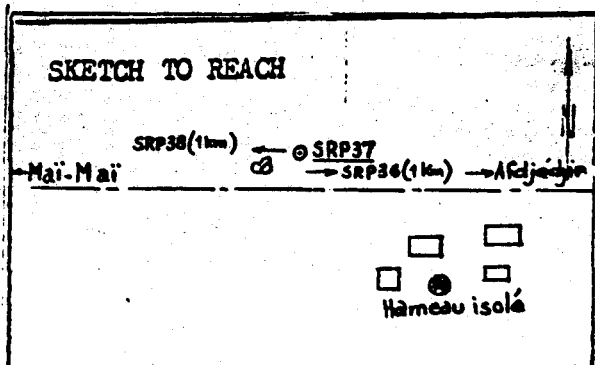
FRAME

TERRAIN

SOIL

SAND

ROCK



DESCRIPTION:

De la borne SRP 36, suivre la route sensiblement vers l'ouest en direction de Mai-Mai, sur une distance de 1 km. La borne est située à 10 m au nord de cette route, près d'un arbre.

ACCEPTED/REJECTED/HOLD

From the monument SRP 36, continue west

towards Mai-Mai for 1 km ; the monument SRP 37 is 10 m North of road near a tree.

PREPARED BY: N. Gwisse

SIGNATURE :

DATE

: 08/04/80

SENEGAL RIVER BASIN
SURVEY AND MAPPING PROJECT

TELEDYNE
GEOTRONICS

RECONNAISSANCE

STATION DESCRIPTION

STATION NAME S R P No 38

TYPE: P/TRAV
1ST ORD
EM

MAP SHEET NAME PODOR

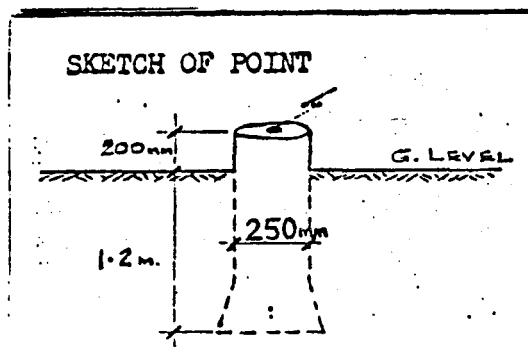
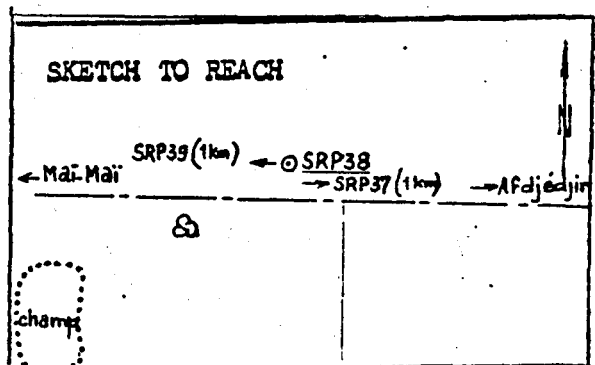

No NE 28 IV

COORDS LAT: LONG: ALT. 12.526 M

PHOTO REF: ROLL FRAME

TERRAIN

| | | |
|------|--------|------|
| SOIL | / SAND | ROCK |
|------|--------|------|



DESCRIPTION:

De la borne SRP 37, suivre la route sensiblement vers l'ouest en direction de Maï-Maï, sur une distance de 1 km. La borne est située à 9 m au nord de cette route.

ACCEPTED/REJECTED/HOLD

From the monument SRP 37, continue west towards MaïMaï for 1 km ; the monument SRP 38 is 9 m North of road.

PREPARED BY: *N. Guissé*
SIGNATURE :
DATE : *08/04/80*

SENEGAL RIVER BASIN
SURVEY AND MAPPING PROJECT

TELEDYNE
GEOTRONICS

RECONNAISSANCE

STATION DESCRIPTION

STATION NAME S R P No 39 TYPE: P/TRAV
1ST ORD
EM

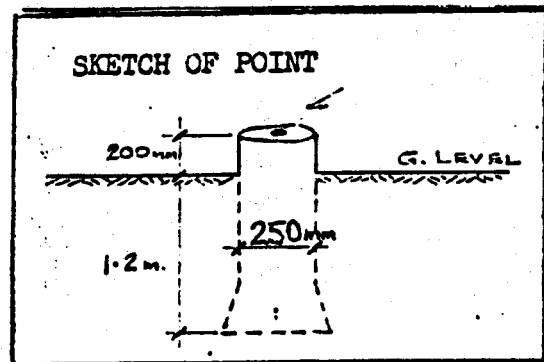
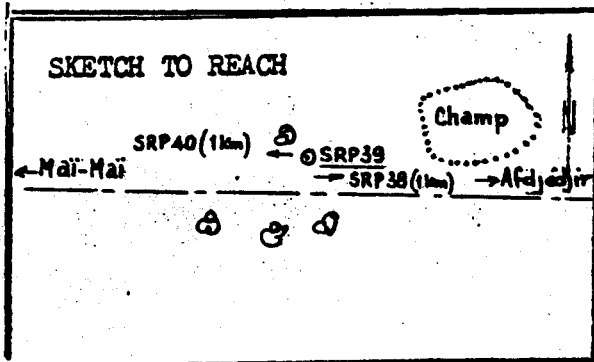
MAP SHEET NAME PODOR No NE 28 IV

COORDS LAT: LONG: ALT. 10.615 M

PHOTO REF: ROLL FRAME

TERRAIN

| | | |
|------|------|------|
| SOIL | SAND | ROCK |
|------|------|------|



DESCRIPTION:

De la borne SRP 38, suivre la route sensiblement vers l'ouest en direction de Mai-Mai, sur une distance de 1 km. La borne est située à 10 m au nord de cette route près d'un arbre.

ACCEPTED/REJECTED/HOLD

From the monument SRP 38, continue west towards
Mai-Mai for 1 km; the monument SRP 39 is 10 m North of road, near a tree.

PREPARED BY: N. Guisse
SIGNATURE :
DATE : 08/04/80

SENEGAL RIVER BASIN
SURVEY AND MAPPING PROJECT

TELEDYNE
GEOTRONICS

RECONNAISSANCE

STATION DESCRIPTION

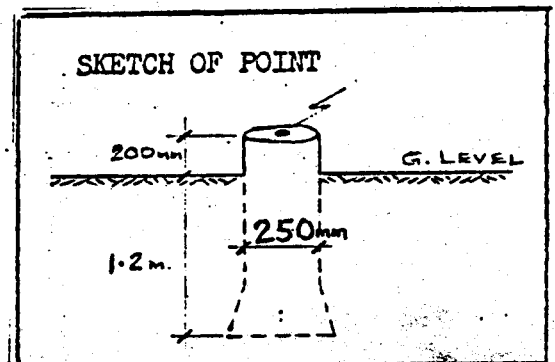
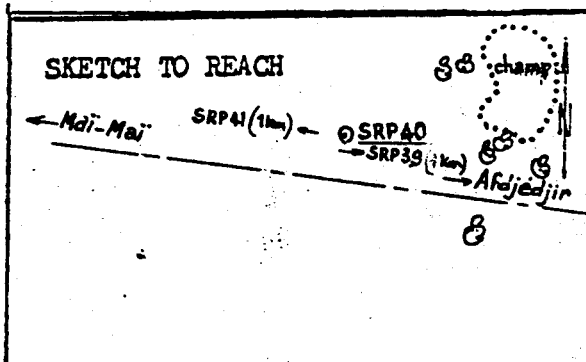
STATION NAME No TYPE: P/TRAV
1ST ORD
 BM

MAP SHEET NAME No

COORDS LAT: _____ LONG: _____ ALT. 12.373 M

PHOTO REF: ROLL _____ FRAME _____

TERRAIN



DESCRIPTION:
De la borne SRP 39, suivre la route sensiblement vers l'ouest en direction de Maï-Maï, sur une distance de 1 km. La borne est située à 13 m au nord de cette route, et à l'ouest d'un champ.

ACCEPTED/REJECTED/HOLD

From the monument SRP 39, continue west towards

Maï-Maï for 1 km ; the monument SRP 40 is 13 m North of road and west of a field.

PREPARED BY: N. Guissé
SIGNATURE :
DATE : 09/04/80

RECONNAISSANCE

STATION DESCRIPTION

STATION NAME S R P No 41 TYPE: P/TRAV
1ST ORD
(E)

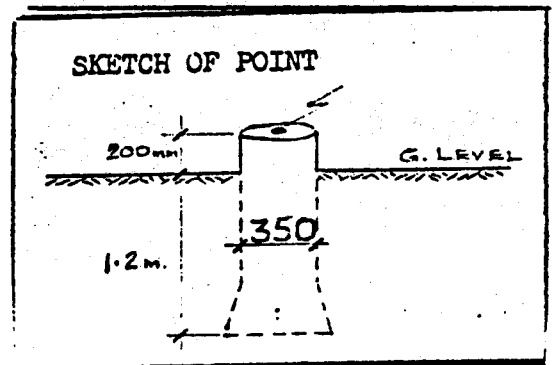
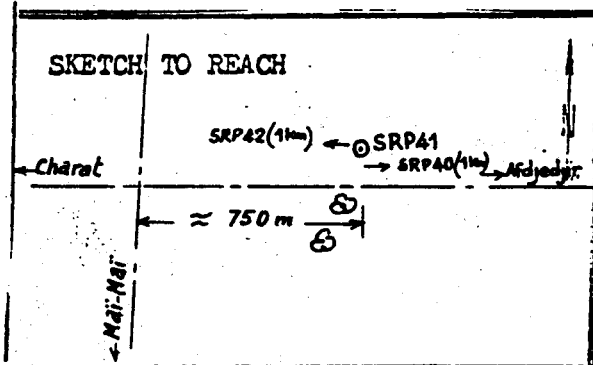
MAP SHEET NAME PODOR No NE 28 IV

COORDS LAT: LONG: ALT. 14.700 M

PHOTO REF: ROLL FRAME

TERRAIN

| | | |
|------|--------|------|
| SOIL | / SAND | ROCK |
|------|--------|------|



DESCRIPTION:

De la borne SRP 40, suivre la route sensiblement vers l'ouest en direction de Maï-Maï, sur une distance de 1 km . La borne est située à 9 m au nord de cette route, à 750 m environ à l'Est de l'intersection avec la route de Maï-Maï.

ACCEPTED/REJECTED/HOLD

From the monument SRP 40, continue west towards Maï-Maï for 1 km ; the monument SRP 41 is 9 m North of road, about 750 m East of the intersection with Maï-Maï road.

PREPARED BY: P. GUISE
SIGNATURE :
DATE : 09/04/80

SENEGAL RIVER BASIN
SURVEY AND MAPPING PROJECT

TELEDYNE
GEOTRONICS

RECONNAISSANCE

STATION DESCRIPTION

STATION NAME SRP No 42 TYPE: P/TRAV
1ST ORD
(B1)

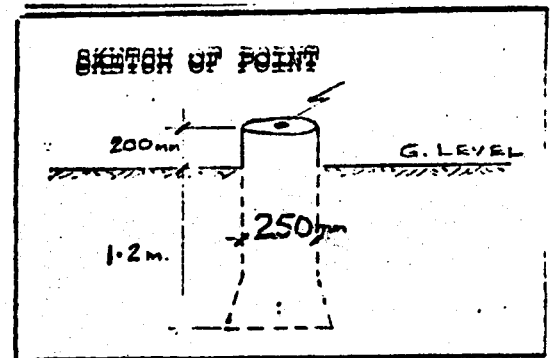
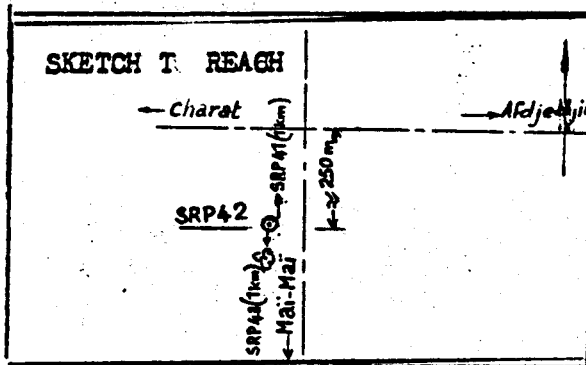

MAP SHEET NAME PODOR No NE 28 IV

COORDS LAT: LONG: ALT. 19.305 M

PHOTO REF: ROLL FRAME

TERRAIN

| | | |
|------|------|------|
| SOIL | SAND | ROCK |
|------|------|------|



DESCRIPTION:

De la borne SRP 41 suivre la route sensiblement vers l'ouest sur 750 m environ jusqu'au croisement, prendre la route vers le sud en direction de Maï-Maï sur 250 m environ. La borne est située à 8 m à l'ouest de cette route près d'un arbre.

ACCEPTED/REJECTED/HOLD

From the monument SRP 41, continue about 750 m

up to the junction, proceed South towards Maï-Maï about 250 m, the monument SRP 42 is 8 m west of road, near a tree.

PREPARED BY: N. Guissé
SIGNATURE :
DATE : 09/04/80

SENEGAL RIVER BASIN
SURVEY AND MAPPING PROJECT

TELETYPE
GEOTRONICS

RECONNAISSANCE

STATION DESCRIPTION

STATION NAME S R P No 43 TYPE: P/TRAV
1ST ORD
E4

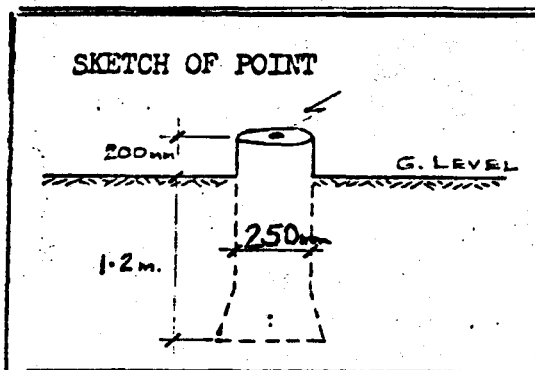

MAP SHEET NAME PODOR No N2 28 IV

COORDS LAT: LONG: ALT. 15.987 M

PHOTO REF: ROLL FRAME

TERRAIN

| | | |
|------|------|------|
| SOIL | SAND | ROCK |
|------|------|------|



DESCRIPTION:

De la borne SRP 42, suivre la route sensiblement vers le Sud en direction de Maï-Maï sur une distance de 1 km. La borne est à 9 m à l'ouest de cette route.

ACCEPTED/REJECTED/HOLD

From the monument SRP 42, continue South towards
Maï-Maï for 1 km ; the monument SRP 43 is 9 m west of road.

PREPARED BY: *N. Guissé*
SIGNATURE :
DATE : 09/04/86

RECONNAISSANCE

STATION DESCRIPTION

STATION NAME SRP No 44 TYPE: P/TRAV
1ST ORD
EH

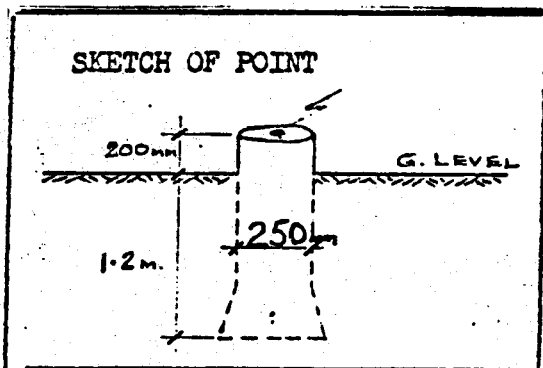
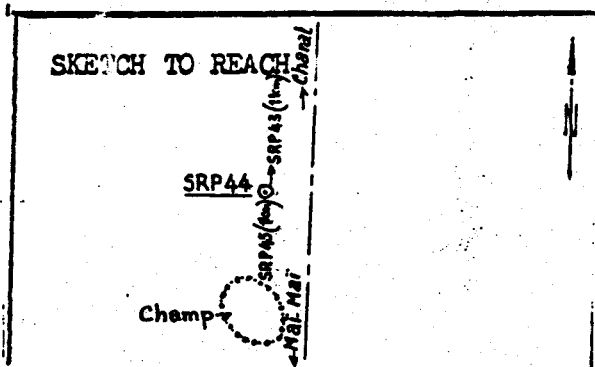
MAP SHEET NAME PODOR No NE 28 IV

COORDS LAT: LONG: ALT. 16.959 M

PHOTO REF: ROLL FRAME

TERRAIN

| | | |
|------|--------|------|
| SOIL | SAND / | ROCK |
|------|--------|------|



DESCRIPTION:

De la borne SRP 43, suivre la route sensiblement vers le Sud en direction de Maï-Maï, sur une distance de 1 km ; la borne est située à 8 m à l'ouest de cette route.

ACCEPTED/REJECTED/HOLD

From the monument SRP 43, continue South towards Maï-Maï for 1 km. The monument SRP 44 is 8 m west of road.

PREPARED BY: *N. Guissé*
SIGNATURE :
DATE : 09/04/80

SENEGAL RIVER BASIN
SURVEY AND MAPPING PROJECT

TELEDYNE
GEOTRONICS

RECONNAISSANCE

STATION DESCRIPTION

STATION NAME S R P No 45

TYPE: P/TRAV
1ST ORD
(E1)

MAP SHEET NAME PODOR No

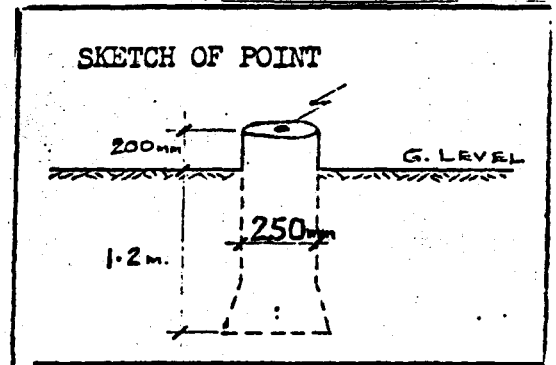
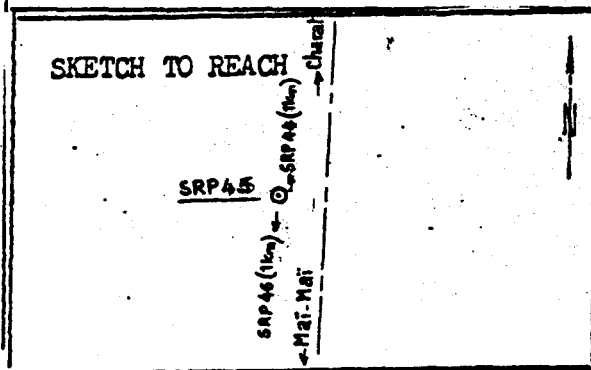

NE 28 IV

COORDS LAT: LONG: ALT. 17.065 M

PHOTO REF: ROLL FRAME

TERRAIN

| | | |
|------|------|------|
| SOIL | SAND | ROCK |
|------|------|------|



DESCRIPTION:

De la borne SRP 44, suivre la route sensiblement vers le Sud en direction de Maï-Maï sur une distance de 1 km. La borne est située à 9 m à l'ouest de cette route.

ACCEPTED/REJECTED/HOLD

From the monument SRP 44, continue South towards

Maï-Maï for 1 km. The monument SRP 45 is 9 m west of road.

PREPARED BY: W. Boissé
SIGNATURE :
DATE : 09/04/80

RECONNAISSANCE

STATION DESCRIPTION

STATION NAME No TYPE: P/TRAV
1ST ORD
(B4)

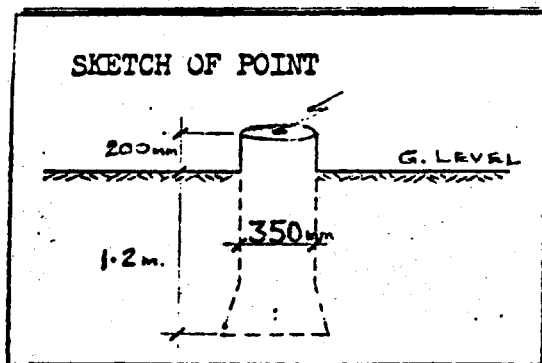
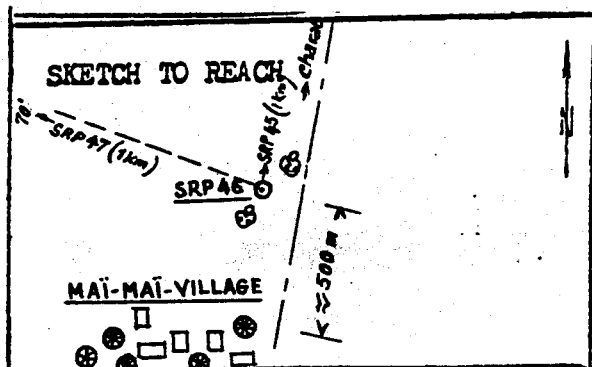

MAP SHEET NAME No

COORDS LAT: LONG: ALT. 10.991 M

PHOTO REF: ROLL FRAME

TERRAIN

| | | |
|------|------|------|
| SOIL | SAND | ROCK |
|------|------|------|



DESCRIPTION:

De la borne SRP 45, suivre la route sensiblement vers le sud en direction de Maï-Maï, sur une distance de 1 km. La borne est située à 8 m à l'ouest de cette route, près d'un arbre, à 500 m environ au nord du village de Maï-Maï.

ACCEPTED/REJECTED/HOLD

From the monument SRP 45, continue South towards

Maï-Maï 1 km. The monument SRP 46 is 8 m west of the road, near a tree about 500 m North of Maï-Maï village.

PREPARED BY: N. Guissé
SIGNATURE :
DATE : 09/04/80

SENEGAL RIVER BASIN
SURVEY AND MAPPING PROJECT

TELEDYNE
GEOTRONICS

RECONNAISSANCE

STATION DESCRIPTION

STATION NAME

SRP

No

47

TYPE: P/TRAV
1ST ORD

(EM)

MAP SHEET NAME

PODOR

No

NE 28 IV

COORDS LAT:

LONG:

ALT. 14.021 M

PHOTO REF:

ROLL

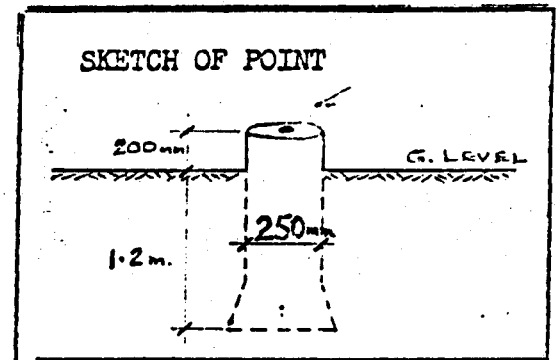
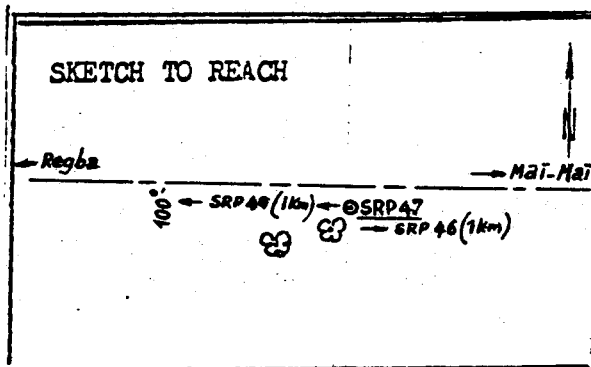
FRAME

TERRAIN

SOIL

/ SAND

ROCK



DESCRIPTION:

De la borne SRP 46 prendre une direction de 70° environ d'orientation vers Regba, sur une distance de 1 km. La borne est située près d'un arbre sur terrain sablonneux. Pas de piste permanente au moment de l'établissement de cette section.

ACCEPTED/REJECTED/HOLD

From the monument SRP 46, continue around 70° of orientation towards Regba for 1 km. The monument SRP 47 is located on a sandy ground. No permanent track was available during construction of this section.

PREPARED BY: N. Guisse
SIGNATURE :
DATE : 09/04/80

SENEGAL RIVER BASIN
SURVEY AND MAPPING PROJECT

TELEDYNE
GEOTRONICS

RECONNAISSANCE

STATION DESCRIPTION

STATION NAME

S R P

No

46

TYPE: P/TRAV
1ST ORD

(B)

MAP SHEET NAME

PODOR

No

NE 28 IV

COORDS LAT:

LONG:

ALT. 15.993 M

PHOTO REF:

ROLL

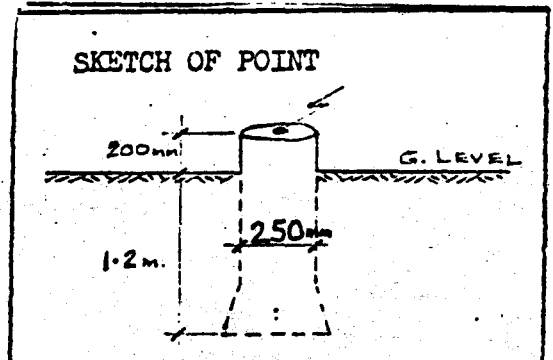
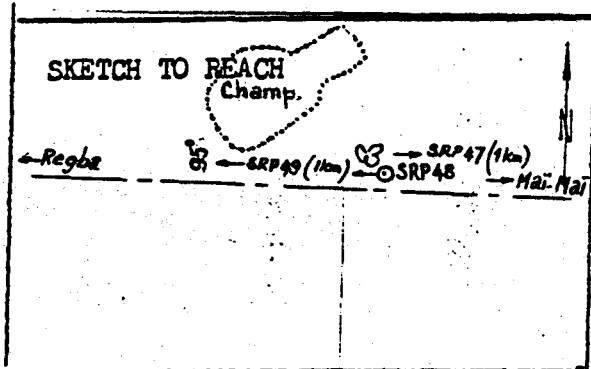
FRAME

TERRAIN

SOIL

/ SAND

ROCK



DESCRIPTION:

De la borne SRP 47, prendre une direction de 100° environ d'orientation vers Regba sur une distance de 1 km. La borne est située près d'un arbre, sur terrain sablonneux. Pas de piste permanente au moment de l'établissement de cette section.

ACCEPTED/REJECTED/HOLD

PREPARED BY: N. Guissé
SIGNATURE :
DATE : 09/04/80

From the monument SRP 47, continue around 100° of orientation towards Regba for 1 km. The monument SRP 48 is located on a sandy place. No permanent track was available during construction of this section.

RECONNAISSANCE

STATION DESCRIPTION

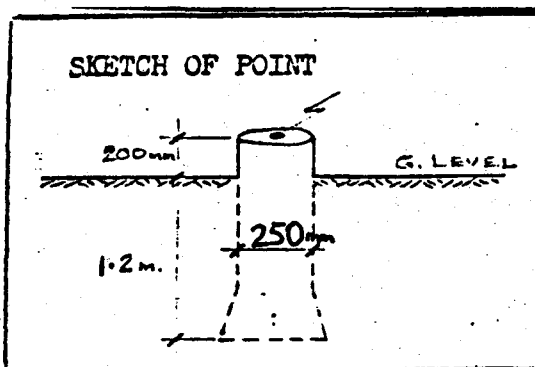
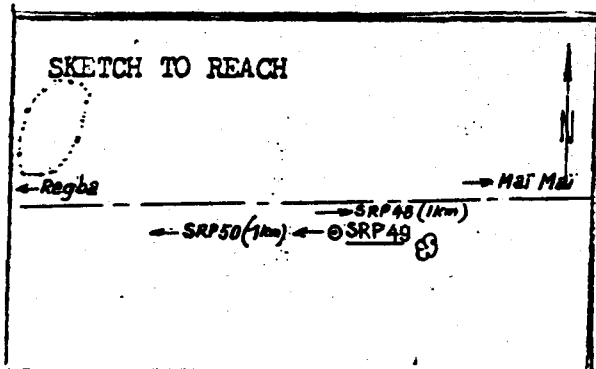
STATION NAME No TYPE: P, TRAV
1ST ORD
(B1)

MAP SHEET NAME No

COORDS LAT: LONG: ALT. 12.475 M

PHOTO REF: ROLL FRAME

TERRAIN



DESCRIPTION:

De la borne SRP 48, prendre une direction de 95° environ d'orientation, vers Regba sur une distance de 1 km. La borne est située près d'un arbre, sur terrain sablonneux, à l'Est d'un enclos. Pas de piste permanente au moment de l'établissement de cette section.

ACCEPTED/REJECTED/HOLD

From the monument SRP 48, travel around 95° of orientation towards Regba for 1 km. The monument SRP 49 is located near a tree on a sandy place East of a fence. No permanent track was available during construction of this section.

PREPARED BY: N. Guisse
SIGNATURE :
DATE : 09/04/80

SENEGAL RIVER BASIN
SURVEY AND MAPPING PROJECT

TELEDYNE
GEOTRONICS

RECONNAISSANCE

STATION DESCRIPTION

STATION NAME

SRP

No

50

TYPE: P/TRAV
1ST ORD

(EM)

MAP SHEET NAME

PODOR

No

NE 28 IV

COORDS LAT:

LONG:

ALT. 26.128 M

PHOTO REF:

ROLL

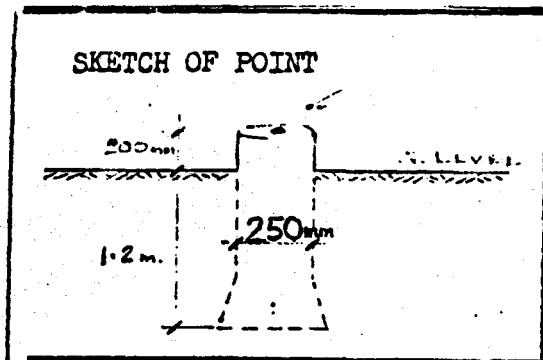
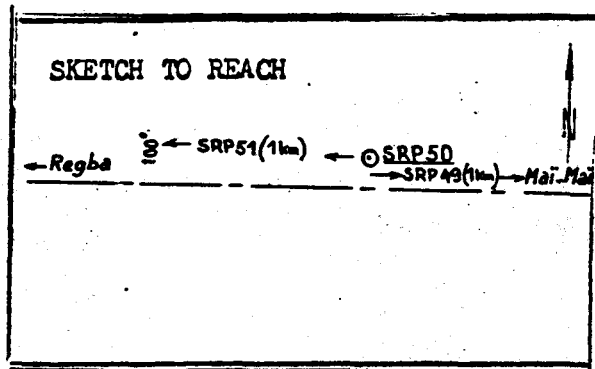
FRAME

TERRAIN

SOIL

SAND

ROCK



DESCRIPTION:

De la borne SRP 49, prendre une direction de 120° environ d'orientation vers Regba, sur une distance de 1 km. La borne est située en terrain dénudé sablonneux. Pas de piste permanente au moment de l'établissement de cette section.

ACCEPTED/REJECTED/HOLD

From the monument SRP 49, travel around 120° towards Regba for 1 km. The monument SRP 50 is located on a flat plane. No permanent track was available during construction of this section.

PREPARED BY: P. Guissé
SIGNATURE: [Signature]
DATE: 29/04/80

RECONNAISSANCE

STATION DESCRIPTION

STATION NAME No TYPE: P/TRAV
1ST ORD
 BM

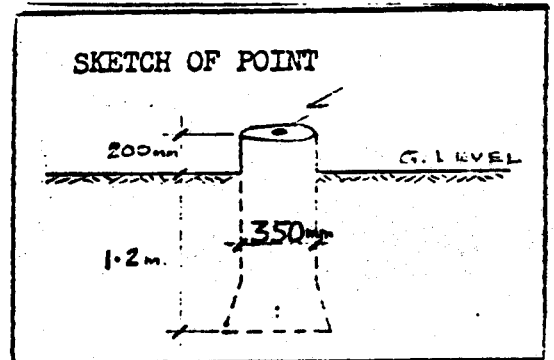
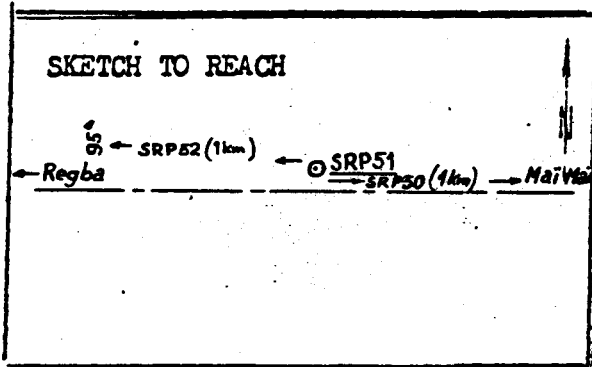
MAP SHEET NAME No

COORDS LAT: LONG: ALT. 19.361 M

PHOTO REF: ROLL FRAME

TERRAIN

| | | | |
|------|---|------|------|
| SOIL | / | SAND | ROCK |
|------|---|------|------|



DESCRIPTION:
De la borne SRP 50, prendre une direction de 100° environ d'orientation vers Regba, sur une distance de 1 km. La borne est située en terrain dénudé sablonneux. Pas de piste permanente au moment de l'établissement de cette section.

ACCEPTED/REJECTED/HOLD

From the monument SRP 50, travel around 100° towards

Regba for 1 km. The monument SRP 51 is located on a sandy flat plane. No permanent track was available during construction of this section.

PREPARED BY: N. Guissé
SIGNATURE :
DATE : 09/10/80

SENEGAL RIVER BASIN
SURVEY AND MAPPING PROJECT

TELEDYNE
GEOTRONICS

RECONNAISSANCE

STATION DESCRIPTION

STATION NAME

SRP

No

52

TYPE: P/TRAV
1ST ORD

(84)

MAP SHEET

NAME

PODOR

No

NE 28 IV

COORDS LAT:

LONG:

ALT. 15.174 M

PHOTO REF:

ROLL

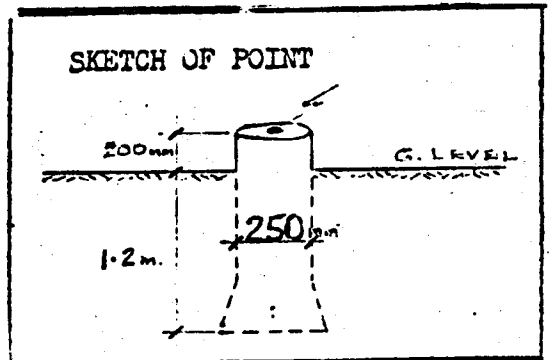
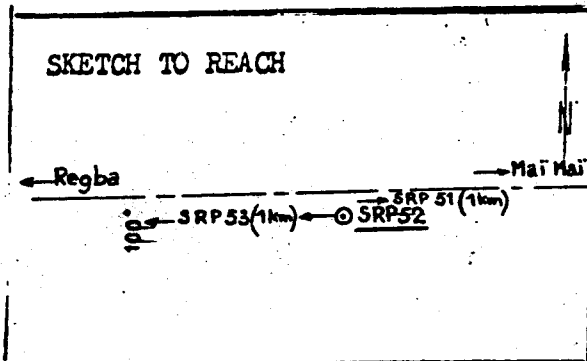
FRAME

TERRAIN

SOIL

SAND

ROCK



DESCRIPTION:

De la borne SRP 51, prendre une direction de 95° environ d'orientation, vers Regba, sur une distance de 1 km. La borne est située en terrain dénudé sablonneux. Pas de piste permanente au moment de l'établissement de cette section.

ACCEPTED/REJECTED/HOLD

From the monument SRP 51, travel around 95°

towards Regba for 1 km. The monument SRP 52 is located on sandy flat plane.

No permanent track was available during construction of this section.

PREPARED BY: W. Guissé
SIGNATURE :
DATE : 09/06/80

RECONNAISSANCE

STATION DESCRIPTION

STATION NAME S R P No 53

TYPE: P/TRAV
1ST ORD
(E)

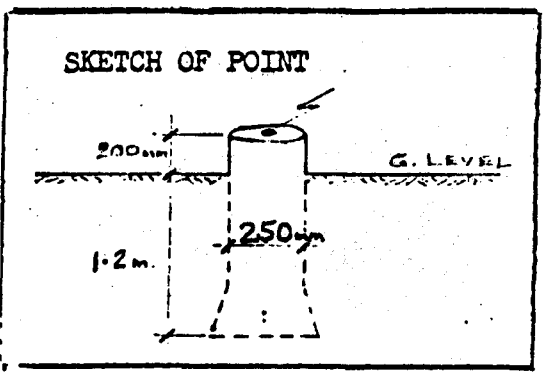
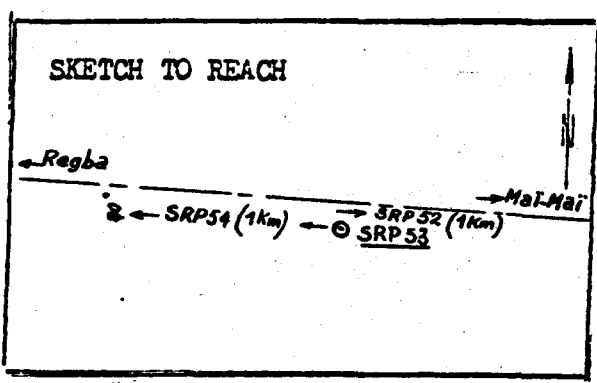

MAP SHEET NAME PODOR No NE 28 IV

COORDS LAT: LONG: ALT. 20.227 M

PHOTO REF: ROLL FRAME

TERRAIN

| | | |
|------|------|------|
| SOIL | SAND | ROCK |
|------|------|------|



DESCRIPTION:

De la borne SRP 52, prendre une direction de 100° environ d'orientation, vers Regba, sur une distance de 1 km. La borne est située en terrain dénudé sablonneux. Pas de piste permanente au moment de l'établissement de cette section.

ACCEPTED/REJECTED/HOLD

From the monument SRP 52, travel around 100° towards Regba for 1 km. The monument SRP 53 is located on sandy flat plane. No permanent track was available during construction of this section.

PREPARED BY: *A. Guissé*
SIGNATURE :
DATE : *09/04/80*

SENEGAL RIVER BASIN
SURVEY AND MAPPING PROJECT

TELEDYNE
GEOTRONICS

RECONNAISSANCE

STATION DESCRIPTION

STATION NAME SRP No 54

TYPE: P/TRAV
1ST ORD
E0

MAP SHEET NAME PODOR No

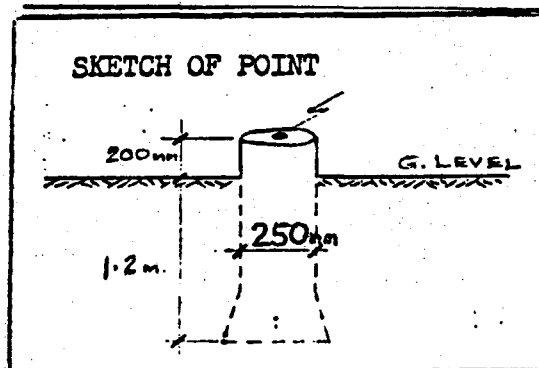
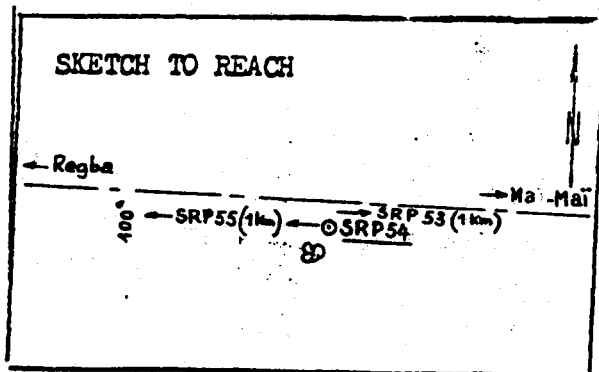

NE 28 IV

COORDS LAT: LONG: ALT. 12.669 M

PHOTO REF: ROLL FRAME

TERRAIN

| | | |
|------|------|------|
| SOIL | SAND | ROCK |
|------|------|------|



DESCRIPTION:

De la borne SRP 53, prendre une direction de 80° environ d'orientation vers Regba, sur une distance de 1 km. La borne est située près d'un arbre sur terrain sablonneux. Pas de piste permanente au moment de l'établissement de cette section.

ACCEPTED/REJECTED/HOLD

From the monument SRP 53, travel around 80° towards Regba for 1 km. The monument SRP 54 is located near a tree on a sandy place. No permanent track was available during construction of this section.

PREPARED BY: *N. Guissé*
SIGNATURE :
DATE: *09/04/80*

SENEGAL RIVER BASIN
SURVEY AND MAPPING PROJECT

TELEDYNE
GEOTRONICS

RECONNAISSANCE

STATION DESCRIPTION

STATION NAME SRP No 55 TYPE: P/TRAV
1ST ORD
BA

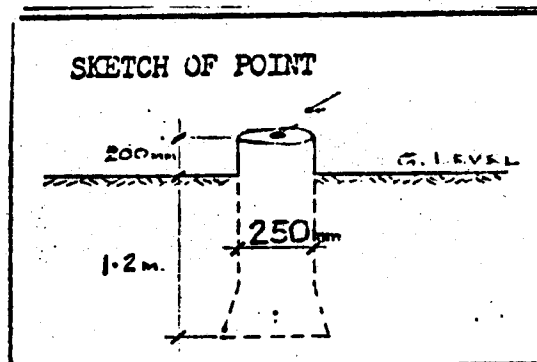
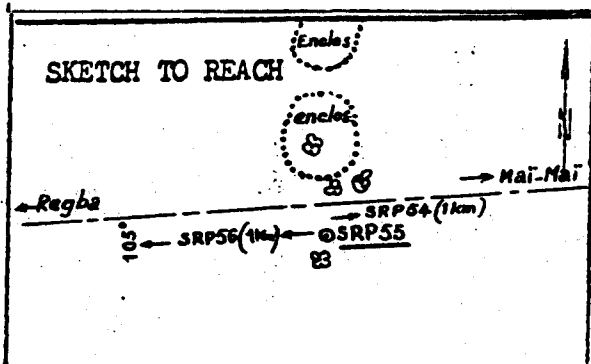

MAP SHEET NAME PODOR No NE 28 IV

COORDS LAT: LONG: ALT. 11.656 M

PHOTO REF: ROLL FRAME

TERRAIN

| | | |
|------|--------|------|
| SOIL | / SAND | ROCK |
|------|--------|------|



DESCRIPTION:

De la borne SRP 54, prendre une direction de 100° environ d'orientation vers Regba sur une distance de 1 km. La borne est située près d'un arbre au sud de deux petits enclos circulaires.

Pas de piste permanente au moment de l'établissement de cette section.

ACCEPTED/REJECTED/HOLD

PREPARED BY: *N. Guisse*
SIGNATURE :
DATE: 09/04/86

From the monument SRP 54, travel around 100° towards Regba for 1 km.
The monument SRP 55 is located near a tree, South of 2 circled fences.
No permanent track was available during construction of this section.

SENEGAL RIVER BASIN
SURVEY AND MAPPING PROJECT

TELEDYNE
GEOTRONICS

RECONNAISSANCE

STATION DESCRIPTION

STATION NAME No

TYPE: P/TRAV
1ST ORD
(E1)

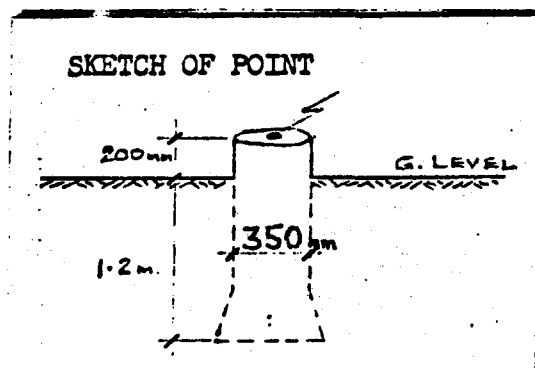
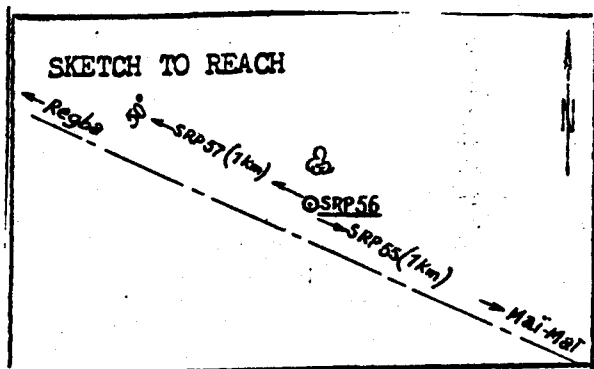

MAP SHEET NAME No

COORDS LAT: LONG: ALT. 12.218 M

PHOTO REF: ROLL FRAME

TERRAIN

| | | |
|------|------|------|
| SOIL | SAND | ROCK |
|------|------|------|



DESCRIPTION:

De la borne SRP 55, prendre une direction de 105° environ d'orientation, vers Regba, sur une distance de 1 km. La borne est située près d'un arbre, sur terrain sablonneux. Pas de piste permanente au moment de l'établissement de cette section.

ACCEPTED/REJECTED/HOLD

PREPARED BY: *N. Guissé*
SIGNATURE :
DATE : 09/04/80

From the monument SRP 55, travel around 105° towards Regba for 1 km. The monument SRP 56 is located near a tree on a sandy flat plane. No permanent track was available during construction of this section.

SENEGAL RIVER BASIN
SURVEY AND MAPPING PROJECT

TELEDYMI:
GEOTRONICS

RECONNAISSANCE

STATION DESCRIPTION

STATION NAME No TYPE: P/TRAV
1ST ORD
 BM

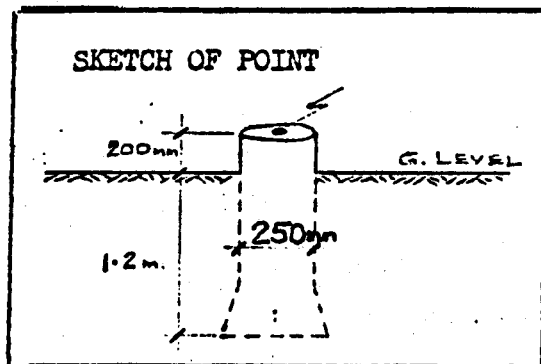
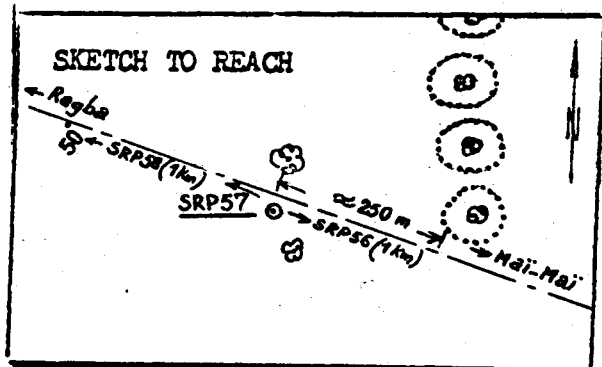
MAP SHEET NAME No

COORDS LAT: _____ LONG: _____ ALT. 16.268 M

PHOTO REF: _____ ROLL _____ FRAME _____

TERRAIN

| | | | |
|------|---|------|------|
| SOIL | / | SAND | ROCK |
|------|---|------|------|



DESCRIPTION:

De la borne SRP 56, prendre une direction de 50° environ d'orientation, vers Regba, sur une distance de 1 km. La borne est située près d'un arbre, à 250 m environ au sud ouest de quatre petits enclos circulaires alignés nord-sud. Pas de piste permanente au moment de l'établissement de cette section.

ACCEPTED/REJECTED/HOLD

From the monument SRP 56, travel around 50° towards for 1 km. The monument SRP 57 is located near a tree, about 250 m South-West of 4 North-South circled little fences. No permanent track was available during construction of this section.

PREPARED BY: N. GUISSE
SIGNATURE :
DATE : 09/04/80

SENEGAL RIVER BASIN
SURVEY AND MAPPING PROJECT

TELEDYNE
GEOTRONICS

RECONNAISSANCE

STATION DESCRIPTION

STATION NAME

SRP

No

58

TYPE: P/TRAV
1ST ORD

(E1)

MAP SHEET NAME

FODOR

No

NE 28 IV

COORDS LAT:

LONG:

ALT. 16.475 M

PHOTO REF: ROLL

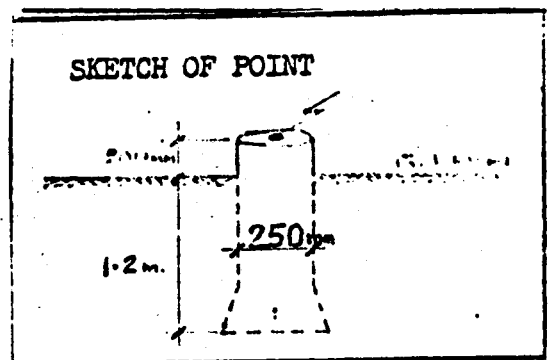
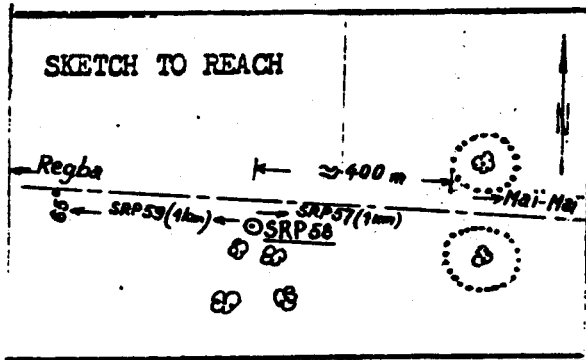
FRAME

TERRAIN

SOIL

SAND

ROCK



DESCRIPTION:

De la borne SRP 57, prendre une direction de 50° environ d'orientation vers Regba, sur une distance de 1 km. La borne est située à proximité d'un petit groupe d'arbustes, à 400 m environ au S.O. de deux petits enclos circulaires. Pas de piste permanente au moment de l'établissement de cette section.

ACCEPTED/REJECTED/HOLD

From the monument SRP 57, travel around 50° towards Regba for 1 km. The monument is located near a bush of shrubs, about 400 m South West of 2 little circled fences. No permanent track was available during construction of this section.

PREPARED BY:

D. Guissé

SIGNATURE :

DATE

: 09/10/80

SENEGAL RIVER BASIN
SURVEY AND MAPPING PROJECT

TELEDYNE
GEOTRONICS

RECONNAISSANCE

STATION DESCRIPTION

STATION NAME

S R P

No

59

TYPE: P/TRAV
1ST ORD

EM

MAP SHEET NAME

PODOR

No

NE 28 IV

COORDS LAT:

LONG:

ALT. 11.751 M

PHOTO REF:

ROLL

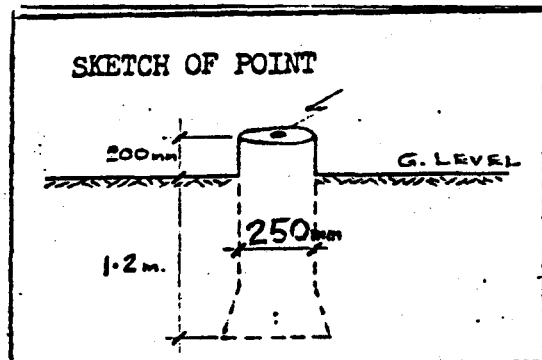
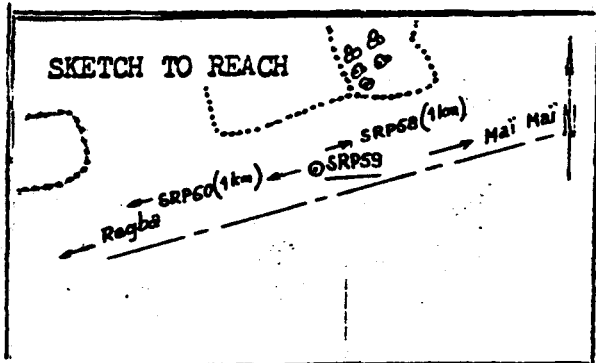
FRAME

TERRAIN

SOIL

SAND

ROCK



DESCRIPTION:

De la borne SRP 58, prendre une direction de 65° environ d'orientation vers Regba, sur une distance de 1 km. La borne est située près d'un arbre, au sud d'une haie clôturant une succession de champs.

ACCEPTED/REJECTED/HOLD

From the monument SRP 58, travel around 65° towards

Regba for 1 km. The monument SRP 59 is located near a tree, South of fenced field.

PREPARED BY: *W. Guissé*
SIGNATURE :
DATE : 09/04/80

SENEGAL RIVER BASIN
SURVEY AND MAPPING PROJECT

TELEDYNE
GEOTRONICS

RECONNAISSANCE

STATION DESCRIPTION

STATION NAME

S R P

No

60

TYPE: P/TRAV
1ST ORD

EM

MAP SHEET

NAME

PCDOR

No

NE 28 IV

COORDS LAT:

LONG:

ALT. 14.668 M

PHOTO REF:

ROLL

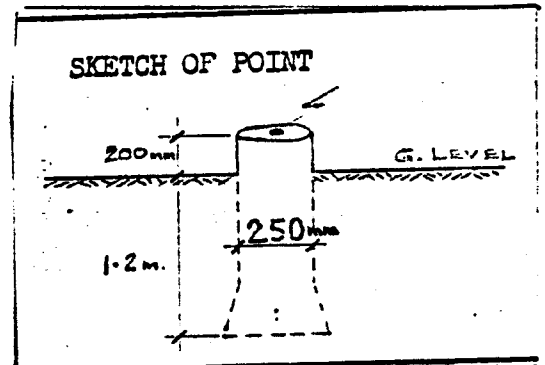
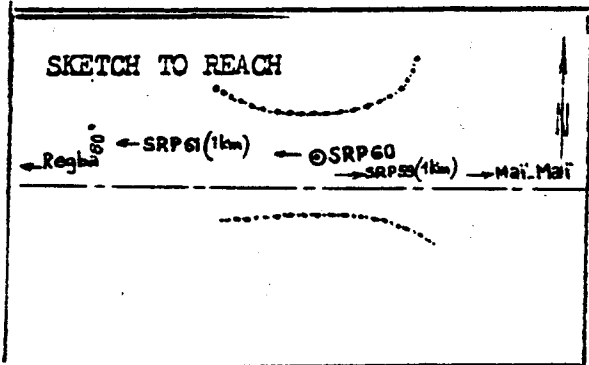
FRAME

TERRAIN

SOIL

SAND

ROCK



DESCRIPTION:

De la borne SRP 59, prendre une direction de 90° environ d'orientation vers Regba sur une distance de 1 km. La borne est située à 8 m au nord de la piste menant dans les champs à l'Est de Regba.

ACCEPTED/REJECTED/HOLD

PREPARED BY: N. Guissé
SIGNATURE :
DATE : 04/04/80

From the monument SRP 59, travel around 90° towards Regba for 1 km. The monument SRP 60 is 8 m North of track leading to fields East of Regba.

SENEGAL RIVER BASIN
SURVEY AND MAPPING PROJECT

TELEDYNE
GEOTRONICS

RECONNAISSANCE

STATION DESCRIPTION

STATION NAME S R P No 61 TYPE: P/TRAV
1ST ORD
EM

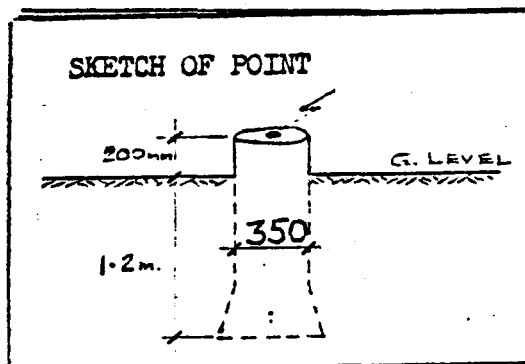
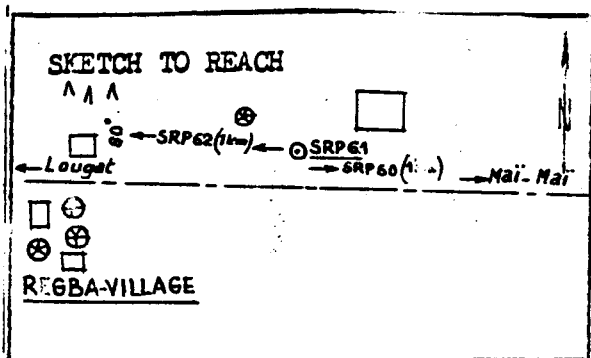

MAP SHEET NAME PODOR No NE 28 IV

COORDS LAT: LONG: ALT. 17.066 M

PHOTO REF: ROLL FRAME

TERRAIN

| | | |
|------|--------|------|
| SOIL | / SAND | ROCK |
|------|--------|------|



DESCRIPTION:

De la borne SRP 60, suivre la piste sensiblement vers l'Ouest en direction de Regba sur une distance de 1 km. La borne est située à 10 m au nord de cette piste, au sud-ouest d'une maison isolée à l'est du village de Regba.

ACCEPTED/REJECTED/HOLD

From the monument SRP 60, continue west towards Regba for

1 km. The monument SRP 61 is 10 m North of track, South-West of remote house. East of Regba village.

PREPARED BY: *N. Guissé*
SIGNATURE :
DATE : *09/04/80*

SENEGAL RIVER BASIN
SURVEY AND MAPPING PROJECT

TELEDYNE
GEOTRONICS

RECONNAISSANCE

STATION DESCRIPTION

STATION NAME

S R P

No

62

TYPE: P/TRAV
1ST ORD

EM

MAP SHEET

NAME

PODOR

No

NE 28 IV

COORDS LAT:

LONG:

ALT. 13.928 M

PHOTO REF:

ROLL

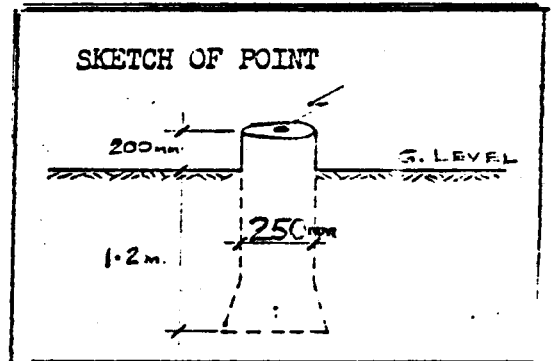
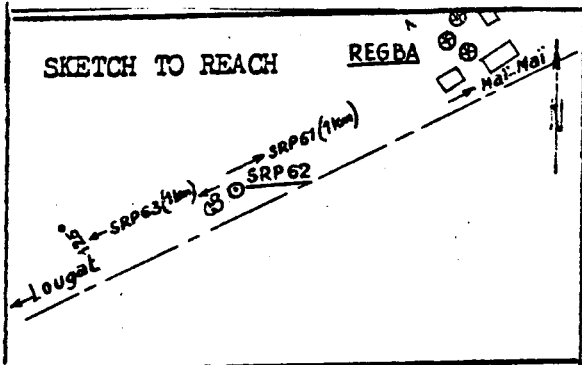
FRAME

TERRAIN

SOIL

SAND

ROCK



DESCRIPTION:

De la borne SRP 61, aller en direction de Regba (gisement magnétique 125° env) sur une distance de 1 km. La borne est située à 7 m au nord de la route de Regba et Lougat, à 700 m environ à l'ouest du village de Regba.

ACCEPTED/REJECTED/HOLD

From the monument SRP 61, continue towards Regba for 1 km. The monument SRP 62 is 7 m North road Regba/Lougat, about 700 m west Regba village.

PREPARED BY: N. GUISE
SIGNATURE :

DATE : 03/04/80

SENEGAL RIVER BASIN
SURVEY AND MAPPING PROJECT

TELEDYNE
GEOTRONICS

RECONNAISSANCE

STATION DESCRIPTION

STATION NAME

S R P

No

63

TYPE: P/TRAV
1ST ORD

(M)

MAP SHEET NAME

PODOR

No

NE 28 IV

COORDS LAT:

LONG:

ALT. 7.883 M

PHOTO REF:

ROLL

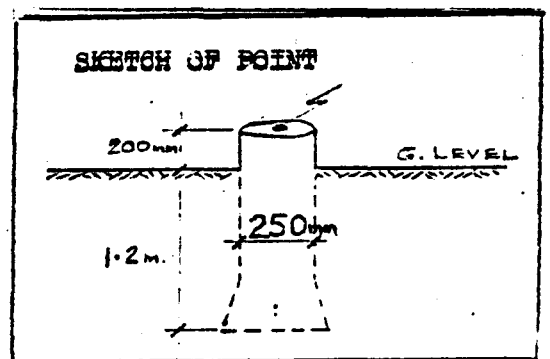
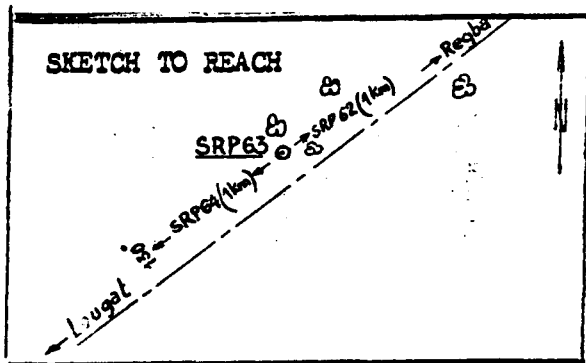
FRAME

TERRAIN

SOIL

SAND

ROCK



DESCRIPTION:

De la borne SRP 62, suivre la route sensiblement vers l'ouest en direction de Lougat, sur une distance de 1 km. La borne est située à 7 m au nord de cette route près d'un arbre.

ACCEPTED/REJECTED/HOLD

From the monument SRP 62, continue west towards

Lougat for 1 km. The monument SRP 63 is 7 m North of the road near a tree.

PREPARED BY: N. Guisse

SIGNATURE :

DATE : 03/04/80

SENEGAL RIVER BASIN
SURVEY AND MAPPING PROJECT

TELEDYNE
GEOTRONICS

RECONNAISSANCE

STATION DESCRIPTION

STATION NAME

S R P

No

64

TYPE: P/TRAV
1ST ORD

EM

MAP SHEET NAME

PODOR

No

NE 28 IV

COORDS LAT:

LONG:

ALT. 7.527 M

PHOTO REF:

ROLL

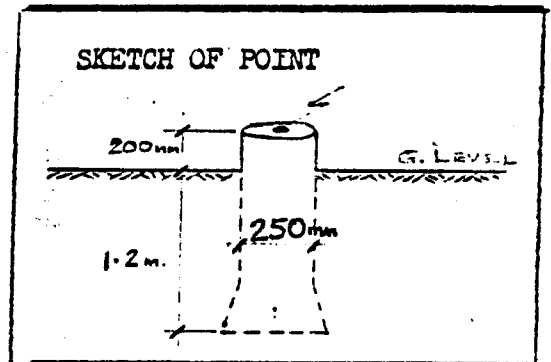
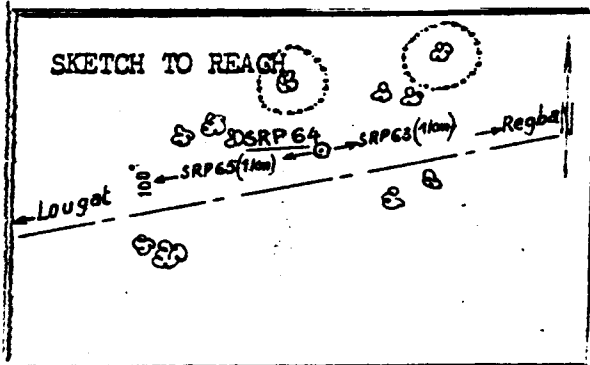
FRAME

TERRAIN

SOIL

SAND

ROCK



DESCRIPTION:

De la borne SRP 63, suivre la route sensiblement vers l'ouest, en direction de Lougat, sur une distance de 1 km. La borne est située à 7 m. au nord de cette route.

ACCEPTED/REJECTED/HOLD

From the monument SRP 63, continue west towards

Lougat for 1 km. The monument SRP 64 is 7 m North of the road.

PREPARED BY: U. Guisse
SIGNATURE :
DATE : 03/04/80

SENEGAL RIVER BASIN
SURVEY AND MAPPING PROJECT

TELEDYNE
ELECTRONICS

RECONNAISSANCE

STATION DESCRIPTION

STATION NAME

S R P

No

65

TYPE: P/TRAV
1ST ORD

EM

MAP SHEET NAME

PODOR

No

NE 23 IV

COORDS LAT:

LONG:

ALT. 8.119 M

PHOTO REF:

ROLL

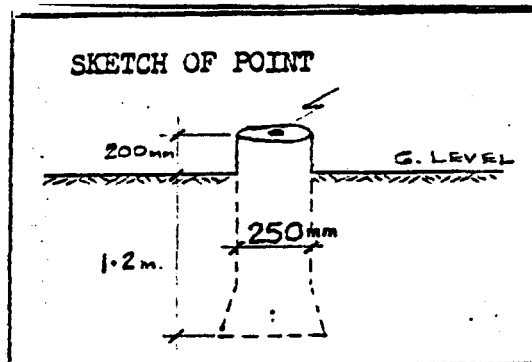
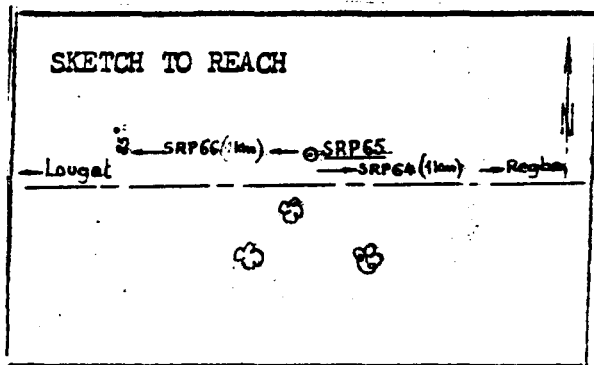
FRAME

TERRAIN

SOIL

SAND

ROCK



DESCRIPTION:

De la borne SRP 64, suivre la route sensiblement vers l'ouest, en direction de Lougat, sur une distance de 1 km. La borne est située à 7 m au nord de cette route près d'un arbuste.

ACCEPTED/REJECTED/HOLD

From the monument SRP 64, continue west towards

Lougat for 1 km. The monument SRP 65 is 7 m North of road near a shrub.

PREPARED BY: *N. Guissé*

SIGNATURE :

DATE

: 03/04/80

SENEGAL RIVER BASIN
SURVEY AND MAPPING PROJECT

TELEDYNE
GEOTRONICS

RECONNAISSANCE

STATION DESCRIPTION

STATION NAME No TYPE: P/TRAV
1ST ORD
①

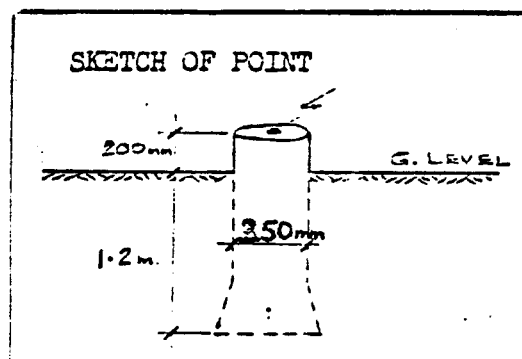
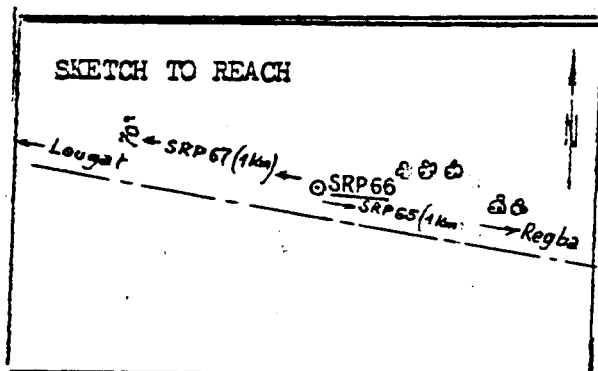

MAP SHEET NAME No

COURS LAT: LONG: ALT. 11.171 M

PHOTO REF: ROLL FRAME

TERRAIN

| | | | |
|------|---|------|------|
| SOIL | / | SAND | ROCK |
|------|---|------|------|



DESCRIPTION:

De la borne SRP 65, suivre la route sensiblement vers l'ouest en direction de Lougat, sur une distance de 1 km. La borne est située à 8 m au nord de cette route près d'un groupe de trois arbres.

ACCEPTED/REJECTED/HOLD

PREPARED BY: N. Guisse
SIGNATURE :
DATE : 03/04/80

From the monument SRP 65, continue west towards Lougat for 1 km. The monument SRP 66 is 8 m north of road near a stand of three trees.

SENEGAL RIVER BASIN
SURVEY AND MAPPING PROJECT

TELEDYNE
GEOTRONICS

RECONNAISSANCE

STATION DESCRIPTION

STATION NAME

SRP

No

67

TYPE: P/TRAV
1ST ORD
E1

MAP SHEET NAME

PODOR

No

NE 28 IV

COORDS LAT:

LONG:

ALT. 10.106 M

PHOTO REF:

ROLL

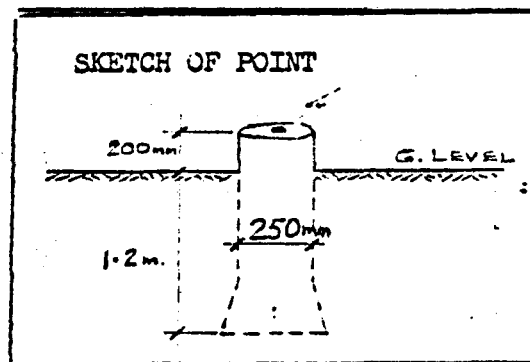
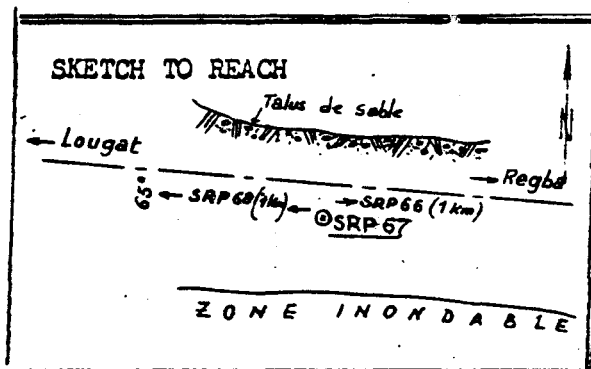
FRAME

TERRAIN

SOIL

SAND

ROCK



DESCRIPTION:

De la borne SRP 66, suivre la route sensiblement vers l'ouest en direction de Lougat, sur une distance de 1 km. La borne est située à 10 m au sud de cette route.

ACCEPTED/REJECTED/HOLD

From the monument SRP 66, continue west towards Lougat for 1 km. The monument SRP 67 is 10 m South of road.

PREPARED BY: D. GUISSÉ
SIGNATURE :
DATE : 03/04/80

SENEGAL RIVER BASIN
SURVEY AND MAPPING PROJECT

TELEDYNE
GEOTRONICS

RECONNAISSANCE

STATION DESCRIPTION

STATION NAME

S R P

No

68

TYPE: F/TRAV
1ST ORD
(51)

MAP SHEET

NAME

PODOR

No

NE 28 IV

COORDS LAT:

LONG:

ALT. 10.177 M

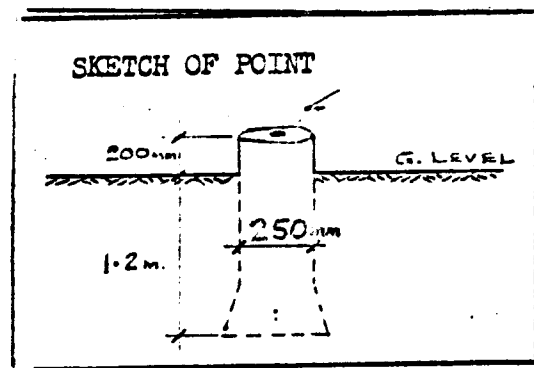
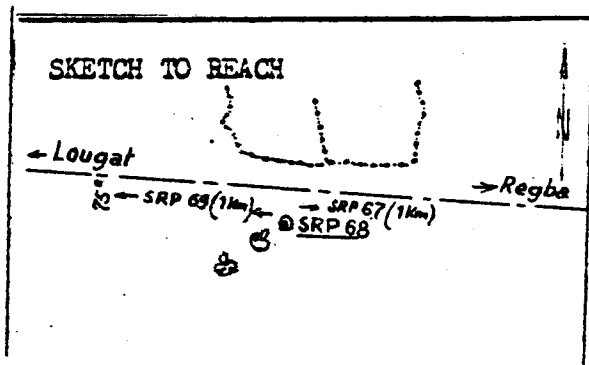
PHOTO REF:

ROLL

FRAME

TERRAIN

| | | |
|------|------|------|
| SOIL | SAND | ROCK |
|------|------|------|



DESCRIPTION:

De la borne SRP 67, suivre la route sensiblement vers l'ouest, en direction de Lougat, sur une distance de 1 km. La borne est située à 11 m au sud de cette route près d'un arbre.

ACCEPTED/REJECTED/HOLD

From the monument SRP 67, continue west

towards Lougat for 1 km. The monument SRP 68 is 11 m South of road near a tree.

PREPARED BY: N. Guissé

SIGNATURE :

DATE : 03/04/80

SRP
SENEGAL RIVER BASIN
SURVEY AND MAPPING PROJECT

TELEDYNE
GEOTRONICS

RECONNAISSANCE

STATION DESCRIPTION

STATION NAME SRP No 69 TYPE: P/TRAV
1ST ORD
EM

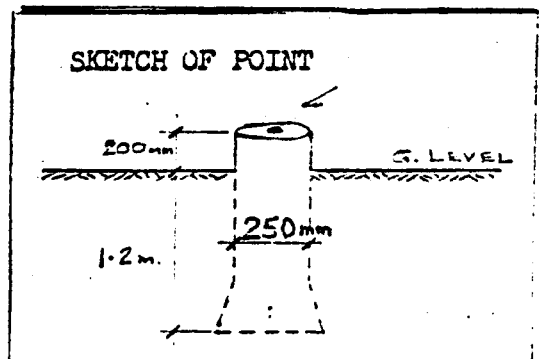
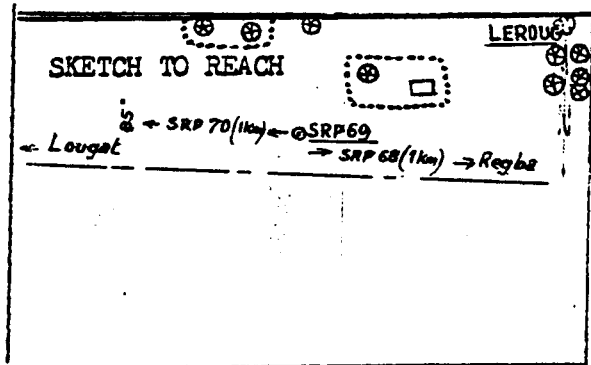
MAP SHEET NAME PODOR No NE 28 IV

COORDS LAT: LONG: ALT. 6.844 M

PHOTO REF: ROLL FRAME

TERRAIN

| | | |
|------|------|------|
| SOIL | SAND | ROCK |
|------|------|------|



DESCRIPTION:

De la borne SRP 68, suivre la route sensiblement vers l'ouest en direction de Lougat. La borne est située à 11 m au nord de cette route, au village de Leroug.

ACCEPTED/REJECTED/HOLD

From the monument SRP 68, continue west towards Lougat. The monument SRP 69 is 11 m North of road in Leroug village.

PREPARED BY: N. Guissé
SIGNATURE :
DATE : 03/04/80

SENEGAL RIVER BASIN
SURVEY AND MAPPING PROJECT

TELEDYNE
GEOTRONICS

RECONNAISSANCE

STATION DESCRIPTION

STATION NAME S R P No 70 TYPE: P/TRAV
1ST ORD
EM

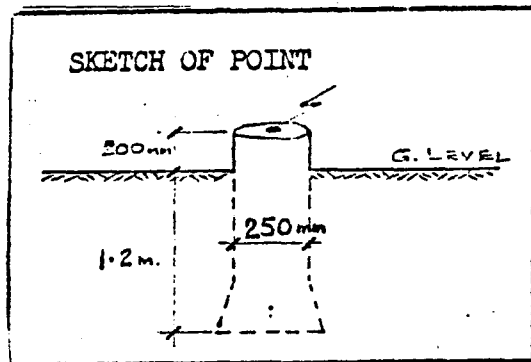
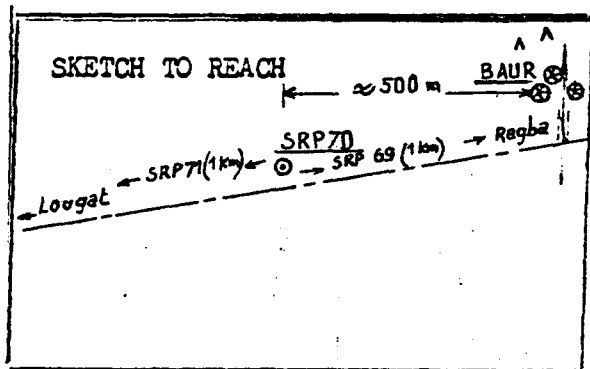
MAP SHEET NAME PODOR No NE 28 IV

COORDS LAT: LONG: ALT. 6.812 M

PHOTO REF: ROLL FRAME

TERRAIN

| | | |
|------|--------|------|
| SOIL | / SAND | ROCK |
|------|--------|------|



DESCRIPTION:

De la borne SRP 69 (au village de Leroug), suivre la route sensiblement vers l'ouest, en direction de Lougat, sur une distance de 1 km. La borne est située à 4 m au nord de cette route, près d'un arbuste, à 500 m à l'ouest du village de Baur.

ACCEPTED/REJECTED/HOLD

PREPARED BY: *D. Guisse*
SIGNATURE :
DATE : 03/04/80

From the monument SRP 69, continue west towards Lougat for 1 km. The monument SRP 70 is 4 m North of road, near a tree, 500 m west of Baur village.

SENEGAL RIVER BASIN
SURVEY AND MAPPING PROJECT

TELEDYNE
GEOTRONICS

RECONNAISSANCE

STATION DESCRIPTION

STATION NAME

SRP

No

71

TYPE: P/TRAV
1ST ORD

EM

MAP SHEET NAME

PODOR

No

NE 28 IV

COORDS LAT:

LONG:

ALT. 6.985 M

PHOTO REF:

ROLL

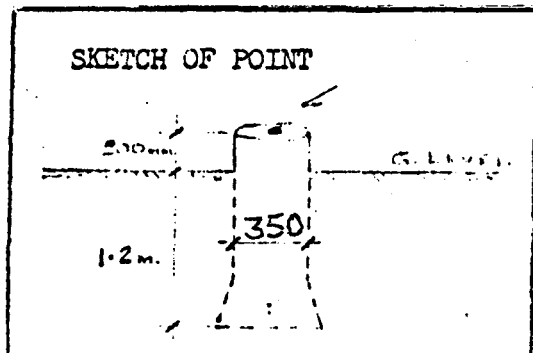
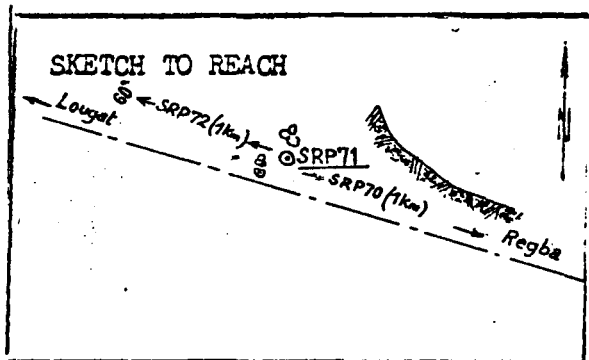
FRAME

TERRAIN

SOIL

SAND

ROCK



DESCRIPTION:

De la borne SRP 70, suivre la route sensiblement vers l'ouest en direction de Lougat, sur une distance de 1 km. La borne est située à 12 m au nord de cette route près d'un arbuste.

ACCEPTED/REJECTED/HOLD

From the monument SRP 70, continue west towards

Lougat for 1 km. The monument SRP 71 is 12 m north of road, near a tree.

PREPARED BY: *N. Guisse*

SIGNATURE :

DATE : 03/04/80

SENEGAL RIVER BASIN
SURVEY AND MAPPING PROJECT

TELEDYNE
GEOTRONICS

RECONNAISSANCE

STATION DESCRIPTION

STATION NAME

SRP

No

72

TYPE: P/TRAV
1ST ORD

PH

MAP SHEET

NAME

PODOR

No

NE 28 IV

COORDS LAT:

LONG:

ALT. 7.368 M

PHOTO REF:

ROLL

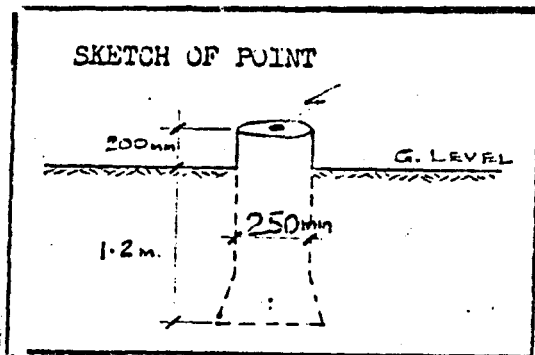
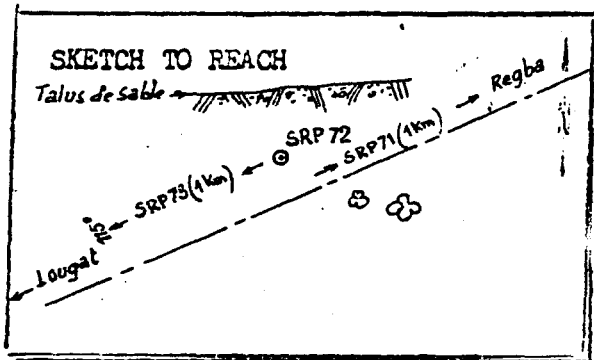
FRAME

TERRAIN

SOIL

SAND

ROCK



DESCRIPTION:

De la borne SRP 71, suivre la route sensiblement vers l'ouest en direction de Lougat, sur une distance de 1 km. La borne est située à 10 m au nord de cette route près d'un talus de sable.

ACCEPTED/REJECTED/HOLD

PREPARED BY: N. Guisse
SIGNATURE :
DATE : 03/04/80

From the monument SRP 71, continue west towards Lougat for 1 km. The monument SRP 72 is 10 m north of road near a sandy slope.

SENEGAL RIVER BASIN
SURVEY AND MAPPING PROJECT

TELEDYNE
GEOTRONICS

RECONNAISSANCE
STATION DESCRIPTION

STATION NAME S R P No 73 TYPE: P/TRAV
1ST ORD
E1

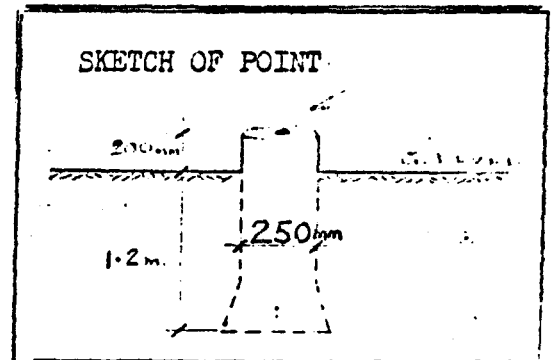
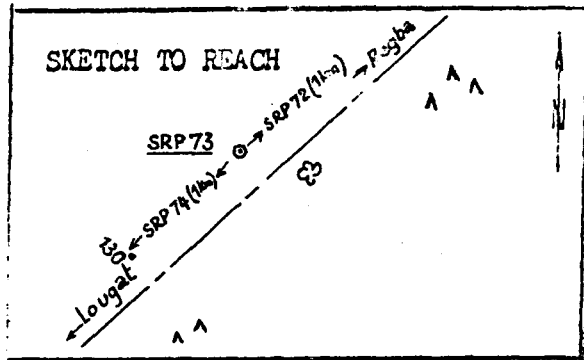
MAP SHEET NAME PODOR No NE 28 IV

COORDS LAT: LONG: ALT. 7.488 M

PHOTO REF: ROLL FRAME

TERRAIN

| | | |
|------|------|------|
| SOIL | SAND | ROCK |
|------|------|------|



DESCRIPTION:

De la borne SRP 72, suivre la route sensiblement vers l'ouest en direction de Lougat, sur une distance de 1 km ; la borne est située à 13 m au nord de cette route, près d'un arbuste.

ACCEPTED/REJECTED/HOLD

From the monument SRP 72, continue west towards Lougat for 1 km. The monument SRP 73 is 13 m north of road.

PREPARED BY: *N. Guissé*
SIGNATURE :
DATE : 03/04/80

SENEGAL RIVER BASIN
SURVEY AND MAPPING PROJECT

TELEDYNE
GEOTRONICS

RECONNAISSANCE

STATION DESCRIPTION

STATION NAME

| |
|-------|
| S F P |
|-------|

 No

| |
|----|
| 74 |
|----|

 TYPE: P/TRAV
1ST CRD
EM

MAP SHEET NAME

| |
|-------|
| PODOR |
|-------|

 No

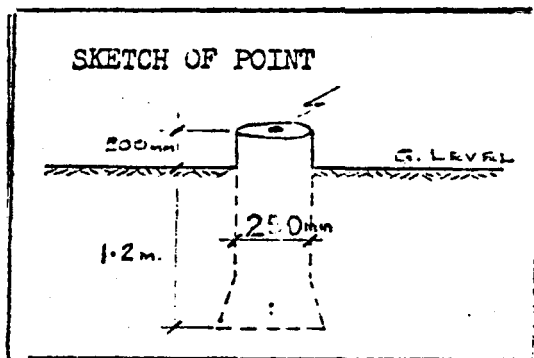
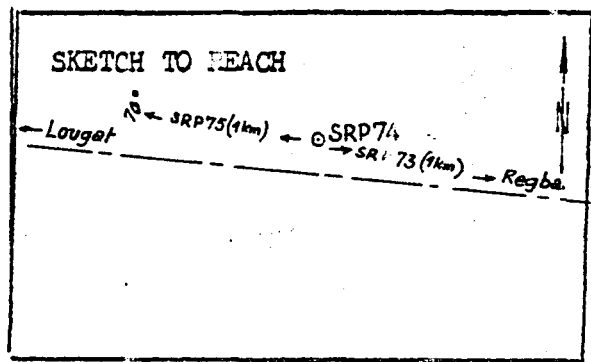
| |
|----------|
| NE 28 IV |
|----------|

COORDS LAT: _____ LONG: _____ ALT. 6.289 M

PHOTO REF: ROLL _____ FRAME _____

TERRAIN

| | | |
|------|------|------|
| SOIL | SAND | ROCK |
|------|------|------|



DESCRIPTION:

De la borne SRP 73, suivre la route sensiblement vers l'ouest en direction de Lougat, sur une distance de 1 km. La borne est située à 20 m au nord de cette route, sur terrain inondable.

ACCEPTED/REJECTED/HOLD

From the monument SRP 73, continue west towards

Lougat for 1 km. The monument SRP 74 is 20 m north of road on flat plane.

PREPARED BY: N. Guisè
SIGNATURE :
DATE : 03/04/80

SENEGAL RIVER BASIN
SURVEY AND MAPPING PROJECT

TELEDYNE
GEOTRONICS

RECONNAISSANCE

STATION DESCRIPTION

STATION NAME

S R P

No

75

TYPE: P/TRAV
1ST ORD
(E1)

MAP SHEET

NAME

PCDOR

No

NE 28 IV

COORDS LAT:

LONG:

ALT. 6.086 M

PHOTO REF:

ROLL

FRAME

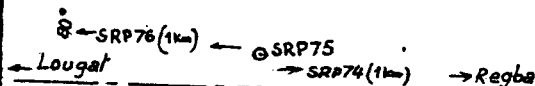
TERRAIN

SOIL

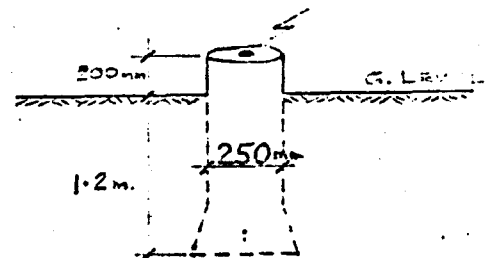
SAND

ROCK

SKETCH TO REACH



SKETCH OF POINT



DESCRIPTION:

De la borne SRP 74, suivre la route sensiblement vers l'ouest, en direction de Lougat, sur une distance de 1 km. La borne est située à 17 m au nord de cette route sur terrain inondable.

et

ACCEPTED/REJECTED/HOLD

From the monument SRP 74, continue west towards

Lougat for 1 km. The monument SRP 75 is 17 m north of road on flat plane.

PREPARED BY:

W. Guisse

SIGNATURE :

DATE :

03/04/86

RECONNAISSANCE

STATION DESCRIPTION

STATION NAME

S R P

No

76

TYPE: P/TRAV
1ST ORD

EM

MAP SHEET

NAME

PODOR

No

NE 28 IV

COORDS LAT:

LONG:

ALT. 6.728 M

PHOTO REF:

ROLL

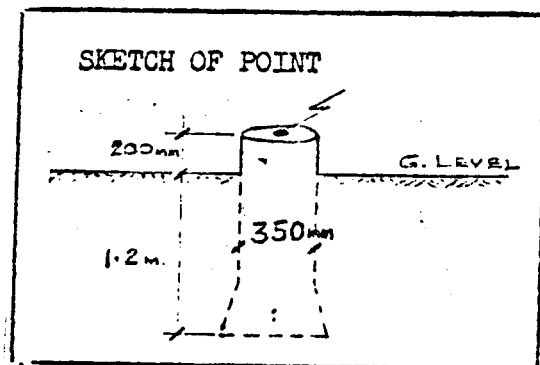
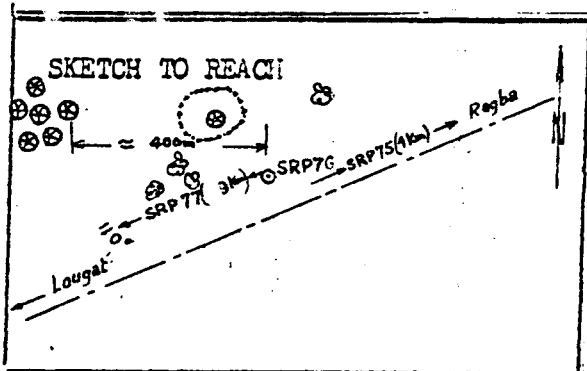
FRAME

TERRAIN

SOIL

SAND

ROCK



DESCRIPTION:

De la borne SRP 75, suivre la route sensiblement vers l'ouest en direction de Lougat, sur une distance de 1 km.

La borne est située à 8 m au nord de ce village, à 400 m environ à l'est d'un village.

ACCEPTED/REJECTED/HOLD

From the monument SRP 75, continue towards Lougat for 1 km. The monument SRP 76 is 8 m north Lougat about 400 m east of a village.

PREPARED BY: W. Guissé
SIGNATURE :
DATE : 03/04/80

SENEGAL RIVER BASIN
SURVEY AND MAPPING PROJECT

TELEDYNE
GEOTRONICS

RECONNAISSANCE

STATION DESCRIPTION

STATION NAME

SRP

No

77

TYPE: P/TRAV
1ST ORD

EM

MAP SHEET NAME

PODOR

No

NE 28 IV

COORDS LAT:

LONG:

ALT. 5.792 M

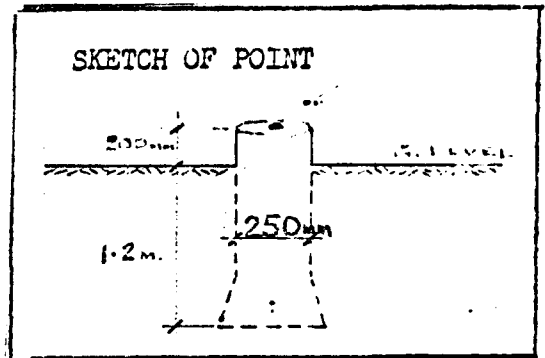
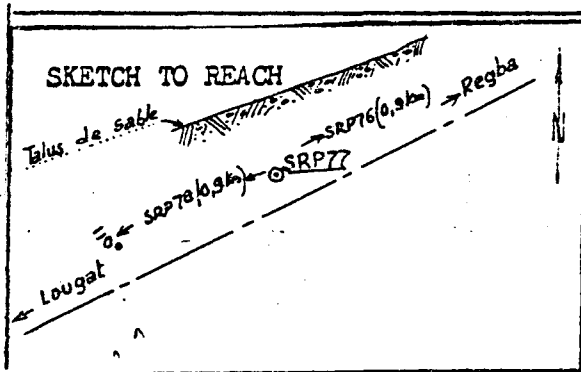
PHOTO REF:

ROLL

FRAME

TERRAIN

| | | |
|------|------|------|
| SOIL | SAND | ROCK |
|------|------|------|



DESCRIPTION:

De la borne SRP 76, suivre la route sensiblement vers l'ouest, en direction de Lougat, sur une distance de 0,9 km. La borne est située à 10 m au nord de cette route, à 50 m environ au sud d'un talus de sable.
et

ACCEPTED/REJECTED/HOLD

From the monument SRP 76, continue west towards

Lougat for 0,9 km, the monument SRP 77 is 10 m north of road about 50 m South of a track.

PREPARED BY: N. Guissé
SIGNATURE :
DATE : 03/04/80

SENEGAL RIVER BASIN
SURVEY AND MAPPING PROJECT

TELEDYNE
GEOTRONICS

RECONNAISSANCE

STATION DESCRIPTION

STATION NAME

SRP

No

78

TYPE: P/TRAV
1ST ORD

EM

MAP SHEET

NAME

PODOR

No

NE 28 IV

COORDS LAT:

LONG:

ALT. 7.022 M

PHOTO REF:

ROLL

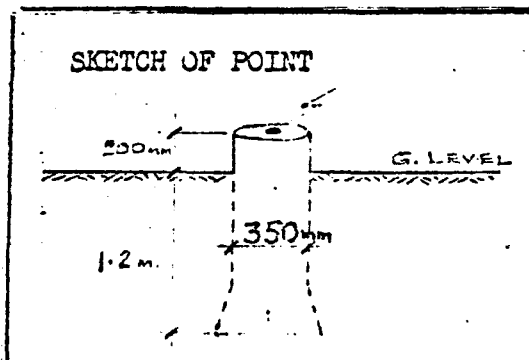
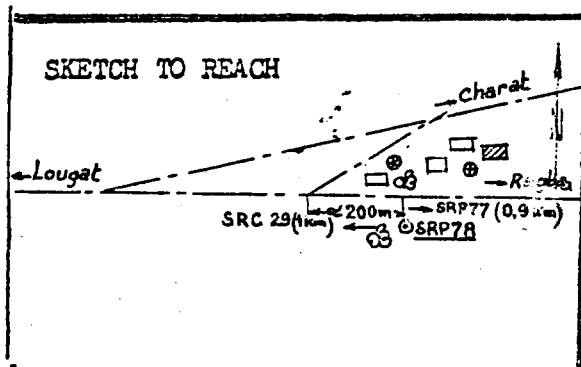
FRAME

TERRAIN

SOIL

SAND

ROCK



DESCRIPTION:

De la borne SRP 77, suivre la route sensiblement vers l'ouest, en direction de Lougat sur une distance de 0,9 km. La borne est située à 10 m au sud de cette route près d'un arbre au sud d'habitation à proximité de Lougat.

ACCEPTED/REJECTED/HOLD

From the monument SRP 77, continue west towards

Lougat for 0,9 km, the monument SRP 78 is 10 m South of road, near a tree, South of dwellings near Lougat.

PREPARED BY: D. Guissé
SIGNATURE :
DATE : 03/04/80.